

15-193-20168-00-00

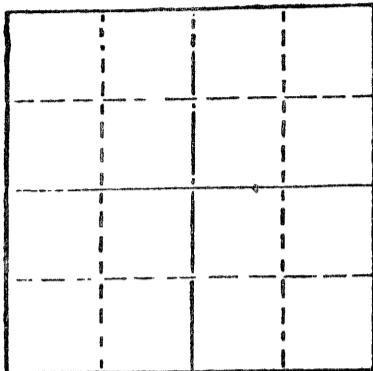
STATE OF KANSAS
STATE CORPORATION COMMISSION

WELL PLUGGING RECORD

Give All Information Completely
Make Required Affidavit
Mail or Deliver Report to
Conservation Division
State Corporation Comm.
245 North Water
Wichita, KS 67202

Thomas County, Sec. 6 Twp. 6S Rge. 36 E/W
Location as "NE/CNW $\frac{1}{4}$ SW $\frac{1}{4}$ " or footage from lines

C NW SW
Lease Owner Murfin Drilling Company
Lease Name DULL Well No. 1-6
Office Address 617 Union Center, Wichita, KS 67202
Character of Well (Completed as Oil, Gas or Dry Hole) Dry Hole



Locate well correctly on above
Section Plat

Date Well completed July 15 1978
Application for plugging filed July 15 1978
Application for plugging approved July 15 1978
Plugging commenced July 15 1978
Plugging completed July 15 1978
Reason for abandonment of well or producing formation

If a producing well is abandoned, date of last production 19

Was permission obtained from the Conservation Division or its agents before plugging was commenced? yes

Name of Conservation Agent who supervised plugging of this well Gilbert Balthazor
Producing formation Depth to top Bottom Total Depth of Well 4790'
Show depth and thickness of all water, oil and gas formations.

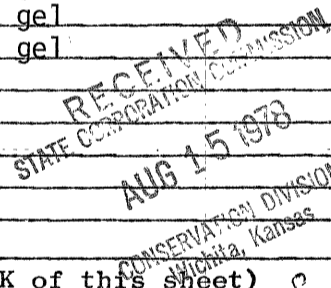
OIL, GAS OR WATER RECORDS

CASING RECORD

FORMATION	CONTENT	FROM	TO	SIZE	PUT IN	PULLED OUT
				8-5/8"	405'	-----

Describe in detail the manner in which the well was plugged, indicating where the mud fluid was placed and the method or methods used in introducing it into the hold. If cement or other plugs were used, state the character of same and depth placed, from feet to feet for each plug set.

- 1st plug @ 1800' w/70 sx, 50-50 posmix, 6% gel
- 2nd plug @ 350' w/20 sx, 50-50 posmix, 6% gel
- 3rd plug @ 40' w/10 sx, 50-50 posmix, 6% gel
- 5 sx in rat hole
- 5 sx in mouse hole



(If additional description is necessary, use BACK of this sheet) 8-15-78
Name of Plugging Contractor Murfin Drilling Company

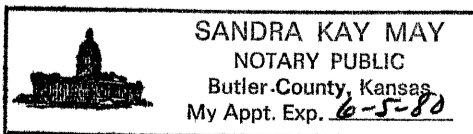
STATE OF KANSAS COUNTY OF SEDGWICK, ss.
Wm. S. Shropshire (employee of owner) or (owner or operator)
of the above-described well, being first duly sworn on oath, says: That I have knowledge of the facts, statements, and matters herein contained and the log of the above-described well as filed and that the same are true and correct. So help me God.

(Signature) Wm. S. Shropshire
Wm. S. Shropshire, Asst. Gen. Mgr.
617 Union Center, Wichita, KS 67202
(Address)

SUBSCRIBED AND SWORN TO before me this 14th day of August, 1978

Sandra Kay May
Sandra Kay May Notary Public.

My commission expires



15-193-20168-00-00

WELL LOG

COMPANY Murfin Drilling Company

SEC. 6 T. 6S R. 36W
LOC. C NW SW

FARM DULL NO. 1-6


RIG. NO. 14

TOTAL DEPTH 4790'

COMM. July 7, 1978

COMP. July 15, 1978

COUNTY Thomas
KANSAS



CONTRACTOR Murfin Drilling Company

CASING

20	10
15	8-5/8" @ 405' w/280 sx.
12	6
13	5

ELEVATION

PRODUCTION

FIGURES INDICATE BOTTOM OF FORMATIONS

375'	Surface soils, Sand & Shale
3115'	Shale
4120'	Shale & Lime
4330'	Lime & Shale
4510'	Shale & Lime
4650'	Lime
4700'	Lime & Shale
4790'	Shale & Lime

RTD

RECEIVED
STATE CONSERVATION COMMISSION
AUG 15 1978

CONSERVATION DIVISION
Wichita, Kansas
8-15-78

State of KANSAS
County of SEDGWICK } ss:


I, Wm. S. Shropshire of the Murfin Drilling Company

upon oath state that the above and foregoing is a true and correct copy of the log of the DULL #1-6 well.

Wm. S. Shropshire
Wm. S. Shropshire, Asst. Gen. Mgr.

Subscribed and sworn to before me this 14th day of August 19 78

My Commission Expires:

 SANDRA KAY MAY
NOTARY PUBLIC
Butler County, Kansas
My Appt. Exp. 6-5-80

Sandra Kay May
NOTARY PUBLIC
Sandra Kay May