

TO: STATE CORPORATION COMMISSION
CONSERVATION DIVISION - PLUGGING
130 SOUTH MARKET, SUITE 2078
WICHITA, KANSAS 67202

API Well Number: 15-163-22460-00-00
Spot: SESESW Sec/Twnshp/Rge: 3-7S-20W
330 feet from S Section Line, 2970 feet from E Section Line
Lease Name: ROSS Well #: 1
County: ROOKS Total Vertical Depth: 3700 feet

Operator License No.: 5011
Op Name: VIKING RESOURCES, INC
Address: 105 S BROADWAY, STE 1040
WICHITA, KS 67202

String	Size	Depth (ft)	Pulled (ft)	Comment
PROD	4.5	3698	0	w/165 sxs cmt
SURF	8.625	344	0	w/280 sxs cmt

Well Type: OIL UIC Docket No: _____ Date/Time to Plug: 10/05/2001 11:30 AM
Plug Co. License No.: 5011 Plug Co. Name: VIKING RESOURCES, INC
Proposal Rcvd. from: JAMES B. DEVLIN Company: VIKING RESOURCES, INC Phone: (316) 262-2502

Proposed Plugging Method: Ordered 150 sxs 60/40 pozmix - 10% gel - 400# hulls - 8 sxs gel.

Plugging Proposal Received By: DENNIS HAMEL Witness Type: COMPLETE (100%)
Date/Time Plugging Completed: 10/05/2001 12:00 AM KCC Agent: DENNIS HAMEL

Actual Plugging Report:

4 1/2" casing - squeezed down 25 sxs 60/40 pozmix - 10% gel with 400# hulls, followed with 8 sxs gel, followed with 125 sxs cement.
Max. P.S.I. 800#. S.I.P. 600#.
8 5/8" S.P. - squeezed with 5 sxs cement to Max. P.S.I. 700#.

Perfs:

Top	Bot	Thru	Comments
3613	3619		
3597	3605		
3520	3525		
3505	3508		

Remarks: LEASE FORMERLY KNOWN AS PROBASCO #3-1. ALLIED CEMENTING COMPANY.

Plugged through: CSG

District: 04

10

Signed

Dennis J Hamel

(TECHNICIAN)

RECEIVED

AUG 29 2005

KCC WICHITA

AUG 23 2005

SCARTH OIL & GAS COMPANY
 901 SOUTH POLK
 AMARTILLO, TX 79101

REPLACEMENT CARD

3-7-20W
 SE SE SW

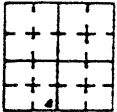
#1 ROSS

CONTR ABERCROMBIE DRILLING

CTY ROOKS

GEOLOG J. HOWELL

FIELD WC(PROBASCO DISC)



ELV 2144 KB SPD 8/23/84 CARD ISSUED 1/17/85 IP P 115 BOPD, NW
2139 GL DRLG COMP 8/29/84 LKC 3505-3525 OA
 API 15-163-22,460

LOG	Tops	Depth/Datum
ANH	1693+ 451
TOP	3113- 969
OPREAD	3264-1120
HEEB	3317-1173
TOR	3339-1195
LANS	3354-1210
MARM	3538-1394
ARB	3590-1446
RTD	3700-1556

8 5/8 " 344 / 280SX, 4 1/2 " 3698 / 165SX
 DST (1) 3498-3534 (LKC) / 30-60-60-120, REC 183' OIL, 120'
 SLI MCO: 60' HMCO, 61' OCM, SIP 881-891#, FP 29-49 / 69-
 139#, HP 1695-1675#, BHT 104°
 DST (2) 3601-3635 (ARB) / 30-60-60-120, 185' GIP, REC 535'
 CLEAN GSY OIL, 85" HMCO, SIP 879-840#, FP 59-129 / 168-
 238#, BHT 106°
 MICT - CO, PF (ARB) 3613-3619 & 3597-3605, W / 2 SPF, AC
 250 GAL (15% MCA), SWB DWN, RE-AC 2500 GAL (15% MCA),
 SWB DWN, NON-COMMERCIAL, SET CIBP AT 3585', PF (KC)
 3505-3508 & 3520-3525, W / 2 SPF, AC 500 GAL (15% MCA),
 SWB DWN, GSO, SET 2 3/8 " TBG AT 3542', POP, P 115 BOPD,
 NW (GR 33.3°), 9/8/84

INFO RELEASED: 2/6/86 - WAS TIGHT HOLE

COPYRIGHT 1985
 INDEPENDENT OIL & GAS SERVICE, INC.
 WICHITA, KANSAS

X

Filed in E.A.R.O.R.

TO: STATE CORPORATION COMMISSION
CONSERVATION DIVISION - PLUGGING
130 SOUTH MARKET, SUITE 2078
WICHITA, KANSAS 67202

API Well Number: 15-163-22477-00-00
Spot: CNWSESW Sec/Twnshp/Rge: 3-7S-20W
990 feet from S Section Line, 3630 feet from E Section Line
Lease/Unit Name: PROBASCO Well Number: 3-1
County: ROOKS Total Vertical Depth: 3627 feet

Operator License No.: 5011
Op Name: VIKING RESOURCES, INC
Address: 105 S BROADWAY, STE 1040
WICHITA, KS 67202

Conductor Pipe: Size _____ feet:
Surface Casing: Size 8.625 feet: 345 225 SX CMT
Production: Size 4.5 feet: 3616 150 SX CMT
Liner: Size _____ feet:

Well Type: EOR UIC Docket No: _____ Date/Time to Plug: 10/05/2001 11:30 AM
Plug Co. License No.: 5011 Plug Co. Name: VIKING RESOURCES, INC
Proposal Rcvd. from: JAMES B. DEVLIN Company: VIKING RESOURCES, INC Phone: (316) 262-2502

Proposed Plugging Method: Ordered 150 sxs 60/40 pozmix - 10% gel - 400# hulls - 8 sxs gel.

Plugging Proposal Received By: DENNIS HAMEL Witness Type: Plugging Operations 100% Witnessed (Complete)
Date/Time Plugging Completed: 10/05/2001 12:45 PM KCC Agent: DENNIS HAMEL

Actual Plugging Report:

4 1/2" casing - squeezed down 25 sxs 60/40 pozmix - 10% gel with 400# hulls, followed with 8 sxs gel, followed with 125 sxs cement.
Max. P.S.I. 800#. S.I.P. 600#.
8 5/8" S.P. - squeezed with 5 sxs cement to Max. P.S.I. 700#.

Remarks: LEASE FORMERLY KNOWN AS ROSS #1. ALLIED CEMENTING COMPANY.

Plugged through: CSG

District: 04

Signed

Dennis L. Hamel
(TECHNICIAN)

RECEIVED

AUG 29 2005

KCC WICHITA

OCT 09 2001

THUNDERBIRD DRILLING, INC.

BOX 18407

WICHITA, KS 67218

#1 ROSS

3-7-20W

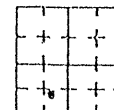
NW SE SW

CONTR COMPANY TOOLS

CTY ROOKS

GEOLOGICAL MARK THOMPSON

FIELD SLATE SW EXT
(1/4 W)



ELV 2149 KB SPD 9/14/84 CARD ISSUED 10/18/84 IP P 120 BOPD, NW

2144 GL
API 15-163-22,477

LKC 3516-3538

LOG	Tops	Depth/Datum
ANH	1715+ 434
B/ANH	1746+ 403
HEEB	3327-1178
LKC	3365-1216
BKC	3570-1421
ARB	3616-1467
LTD	3625-1476
RTD	3627-1478

8 5/8 " 345 / 225SX, 4 1/2 " 3616 / 150SX
 DST (1) 3258-3335 (SHAW) / 30-30-30-30, REC 980' MW, SIP 1038-1048#, FP 68-475#
 DST (2) 3360-3380 (LKC) / 30-30-30-30, REC 700' OIL, 380' W, SIP 915-905#, FP 68-455#
 DST (3) 3393-3420 (LKC) / 30-45-30-45, REC 65' M, SIP 1184-1165#, FP 28-38#
 DST (4) 3415-3435 (LKC) / 30-30-30-30, REC 5' MDY OIL, SIP 136-39#, FP 19-28#
 DST (5) 3433-3460 (LKC) / 30-45-30-45, REC 125' VSOCMW, SIP 866-857#, FP 19-87#
 DST (6) 3508-3547 (LKC) / 30-45-30-45, 510' GIP, REC 960' CL GSY OIL, SIP 897-897#, FP 58-87#
 DST (7) 3562-3627 (LKC, PENN, ANH) / 30-45-30-45, 420' GIP, REC 90' CL OIL, 60' MDY OIL, SIP 687-596#, FP 58-87#
 MICT - CO, (ARB OH), AC 560G, FORMATION DID NOT TAKE, SDON, SWB DWN, NON-COMMERCIAL, SET BP AT 3570, PF (LKC) 3516-26, 3530-38, SWB DWN, AC 1000G & 45 BALL SEALERS, SWB DWN & REC 42 BOPD, NW, T&R, POP, P 120 BOPD, NW 10/6/84

COPYRIGHT 1984
INDEPENDENT OIL & GAS SERVICE, INC.
WICHITA, KANSAS

TO: STATE CORPORATION COMMISSION
CONSERVATION DIVISION - PLUGGING
130 SOUTH MARKET, SUITE 2078
WICHITA, KANSAS 67202

API Well Number: 15-163-22477-00-00
Spot: CNWSSESW Sec/Twnshp/Rge: 3-7S-20W
990 feet from S Section Line, 3630 feet from E Section Line
Lease/Unit Name: PROBASCO Ross Well Number: 3-1
County: ROOKS Total Vertical Depth: 3627 feet

Operator License No.: 5011
Op Name: VIKING RESOURCES, INC
Address: 105 S BROADWAY, STE 1040
WICHITA, KS 67202

Conductor Pipe: Size feet:
Surface Casing: Size 8.625 feet: 345 225 SX CMT
Production: Size 4.5 feet: 3616 150 SX CMT
Liner: Size feet: 917.88

Well Type: FOR OIL UIC Docket No: Date/Time to Plug: 10/05/2001 11:30 AM
Plug Co. License No.: 5011 Plug Co. Name: VIKING RESOURCES, INC
Proposal Rcvd. from: JAMES B. DEVLIN Company: VIKING RESOURCES, INC Phone: (316) 262-2502

Proposed Plugging Method: Ordered 150 sxs 60/40 pozmix - 10% gel - 400# hulls - 8 sxs gel.

Plugging Proposal Received By: DENNIS HAMEL Witness Type: Plugging Operations 100% Witnessed (Complete)
Date/Time Plugging Completed: 10/05/2001 12:45 PM KCC Agent: DENNIS HAMEL

Actual Plugging Report:
4 1/2" casing - squeezed down 25 sxs 60/40 pozmix - 10% gel with 400# hulls, followed with 8 sxs gel, followed with 125 sxs cement.
Max. P.S.I. 800#. S.I.P. 600#.
8 5/8" S.P. - squeezed with 5 sxs cement to Max. P.S.I. 700#.

Remarks: LEASE FORMERLY KNOWN AS ROSS #1. ALLIED CEMENTING COMPANY.

Plugged through: CSG

District: 04

Signed Dennis L. Hamel
(TECHNICIAN)

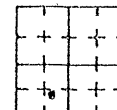
RECEIVED INVOICED

OCT 16 2001 DATE 10-16-01

KCC WICHITA NV. NO. 2002060810

OCT 09 2001

THUNDERBIRD DRILLING, INC. 3-7-20W
 BOX 18407 #1 ROSS NW SE SW
 WICHITA, KS 67218
 CONTR COMPANY TOOLS CTY ROOKS
 GEOL MARK THOMPSON FIELD SLATE SW EXT
 (1/4 W)
 ELV 2149 KB SPD 9/14/84 CARD ISSUED 10/18/84 IP P 120 BOPD, NW
 2144 GL LKC 3516-3538
 API 15-163-22,477



LOG	Tops	Depth/Datum
ANH	1715+ 434
B/ANH	1746+ 403
HEEB	3327-1178
LKC	3365-1216
BKC	3570-1421
ARB	3616-1467
LTD	3625-1476
RTD	3627-1478

8 5/8 " 345 / 225SX, 4 1/2 " 3616 / 150SX
 DST (1) 3258-3335 (SHAW) / 30-30-30, REC 980' MW, SIP 1038-1048#, FP 68-475#
 DST (2) 3360-3380 (LKC) / 30-30-30, REC 700' OIL, 380' W, SIP 915-905#, FP 68-455#
 DST (3) 3393-3420 (LKC) / 30-45-30-45, REC 65' M, SIP 1184-1165#, FP 28-38#
 DST (4) 3415-3435 (LKC) / 30-30-30-30, REC 5' MDY OIL, SIP 136-39#, FP 19-28#
 DST (5) 3433-3460 (LKC) / 30-45-30-45, REC 125' VSOCMW, SIP 866-857#, FP 19-87#
 DST (6) 3508-3547 (LKC) / 30-45-30-45, 510' GIP, REC 960' CL GSY OIL, SIP 897-897#, FP 58-87#
 DST (7) 3562-3627 (LKC, PENN, AhB) / 30-45-30-45, 420' GIP, REC 90' CL OIL, 60' MDY OIL, SIP 687-596#, FP 58-87#
 MICT - CO, (ARB OH), AC 500G, FORMATION DID NOT TAKE, SDON, SWB DWN, NON-COMMERCIAL, SET BP AT 3570, PF (LKC) 3516-26, 3530-38, SWB DWN, AC 1000G & 45 BALL SEALERS, SWB DWN & REC 42 BOPH, NW, T&R, POP, P 120 BOPD, NW 10/6/84

COPYRIGHT 1984
 INDEPENDENT OIL & GAS SERVICE, INC.
 WICHITA, KANSAS