

STATE OF KANSAS
STATE CORPORATION COMMISSION
CONSERVATION DIVISION
245 North Water
WICHITA, KANSAS 67202

Rev. 6-3-74
FORM CP-1

WELL PLUGGING APPLICATION FORM
File One Copy

API Number 15 - 163 - 21066-00-00 (of this well)

Lease Owner Energy Exploration & Production Inc.

Address Suite 600 1012 Baltimore Kansas City, Mo.

Lease (Farm Name) Cdsad Well No. 1

Well Location NW SE NE Sec. 13 Twp. 7 Rge. 17 (E) (W)

County Rooks Total Depth 3200' Field Name Woodston Dam

Oil Well Gas Well Input Well SWD Well Rotary D & A dry

Well Log attached with this application as required yes

Date and hour plugging is desired to begin September 19, 1980 11:00

PLUGGING OF THIS WELL WILL BE DONE IN ACCORDANCE WITH K.S.A. 55-128 OF THE RULES AND REGULATIONS OF THE STATE CORPORATION COMMISSION.

Name of company representative authorized to be in charge of plugging operations:

Jerry M. Helberg Address Box 32 Morland, Kansas 67650

Plugging Contractor Sun Oilwell Cementing License No.

Address Hays, Kansas 67601

Invoice covering assessment for plugging this well should be sent to:

Name Energy Exploration & Production Inc.

Address Suite 600 1012 Baltimore Kansas City, Mo.

and payment will be guaranteed by applicant or acting agent.

RECEIVED
STATE CORPORATION COMMISSION
OCT - 8 1980
10-08-1980
CONSERVATION DIVISION
Wichita, Kansas

Signed:

Jerry M. Helberg
Applicant or Acting Agent

Date:

October 2, 1980

15-163-21066-00-00

DRILLERS LOG

COSAD #1

CASING RECORD:

8 5/8" set at 1175'

TOTAL DEPTH:

3200'

DESCRIPTION:

NW SE NE

Sec. 13-7-17 Rooks County, Kansas

OPERATOR: Energy Exploration & Production, Inc.

CONTRACTOR: Helberg Oil Company

COMMENCED: September 9, 1980

COMPLETED: September 19, 1980

FORMATION	FROM	TO	REMARKS
Sand & Shale	0	236	
Sand & Shale	236	330	
Sand & Shale	330	502	
Sand & Shale	502	657	
Sand & Shale	657	715	
Sand & Shale	715	1066	
Sand & Shale	1066	1178	
Sand & Shale	1178	1660	
Shale & Sand	1660	1870	
Shale & Sand	1870	1966	
Shale	1966	2097	
Shale & Lime	2097	2190	
Lime & Shale	2190	2330	
Shale & Lime	2330	2485	
Lime & Shale	2485	2605	
Lime & Shale	2605	2715	
Lime & Shale	2715	2788	
Shale & Lime	2788	2867	
Lime	2867	2950	
Shale & Lime	2950	3010	
Lime	3010	3075	
Lime & Shale	3075	3148	
Lime	3148	3200	
T.D.	3200		D & A

I certify that the above is a true and correct copy of the log to the best of my knowledge.


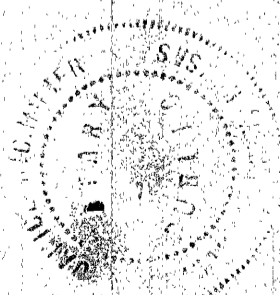
HELBERG OIL COMPANY

Jerry M. Helberg
Jerry M. Helberg

Subscribed and sworn to before me this 22nd day of September, 1980.

James Schreier
Notary Public

My commission expires 12-1-83.



State of Kansas



JOHN CARLIN
R. C. LOUX
JANE T. ROY
PHILLIP R. DICK
CAROL J. LARSON

Governor
Chairman
Commissioner
Commissioner
Executive Secretary

State Corporation Commission

CONSERVATION DIVISION

(Oil, Gas and Water)
245 North Water
WICHITA, KANSAS 67202

15-163-21066-00-00

October 13, 1980

WELL PLUGGING AUTHORITY

Casad #1
NW SE NE, Sec.13-7S-17W
Rooks
3200'
Helburg Drlg., Inc.


Energy Exploration & Production, Inc.
Suite 600, 1012 Baltimore
Kansas City, MO 64105

Gentlemen:

This is your authority to plug the above subject well in accordance with the Rules and Regulations of the State Corporation Commission.

This authority is void after ninety (90) days from the above date.

Yours very truly,


For Administrator

Mr. Marion Schmidt, 2104 Canterbury Rd., Hays, Ks. 67601
is hereby assigned to supervise the plugging of the above named well.