

TYPE

NOTICE OF INTENTION TO DRILL

C-1

TO BE FILED WITH THE STATE CORPORATION COMMISSION
PRIOR TO COMMENCEMENT OF WELL

API Number 15-121-20,782-
(For office use only) 00-00

1. Operator P&W Joint Ventures

Address 13200 Wide Acre Road, Golden, CO 80401

2. Contractor Wellsville Development, Inc.

Address Route 1, Box 215, Wellsville, KA 66092

3. Type of Equipment: Rotary XX Cable Tool _____

4. Well to be Drilled for: Oil XX Gas _____

Disposal _____ Input _____ Other _____

5. Depth of Deepest Fresh Water within 1 mile none ft.

6. Depth of Municipal Water Well within 3 miles none ft.

7. Depth to Protect all Fresh Water 200' ft.

8. Amount of Surface Casing to be set 25' ft.

9. Alternate No. 1 _____ No. 2 XX

Starting Date October 31, 1978

County Miami
W $\frac{1}{2}$ of SW $\frac{1}{2}$

Sec 26 Twp. 16 S Rge 21 E XX

Spot Location 1680 FSL & 900 FWL

Nearest Lease Line 900 ft.

Lease Name SHARP



Well No. S-6


Est. Total Depth 650 ft.

REMARKS:

OPERATOR STATES THAT HE WILL COMPLY WITH K. S. A. 55-128

Signature of Operator



**State Corporation Commission of Kansas
Conservation Division
245 North Water
Wichita, Kansas 67202**

**RECEIVED
STATE CORPORATION COMMISSION
11-02-78
NOV - 2 1978**

**CONSERVATION DIVISION
Wichita, Kansas**

(IF PREFERRED, MAIL IN ENVELOPE)