

TYPE

NOTICE OF INTENTION TO DRILL

C-1
MI-1331

TO BE FILED WITH THE STATE CORPORATION COMMISSION
PRIOR TO COMMENCEMENT OF WELL

API Number 15-121-20,950
(For office use only) 

- Operator P&W Oil
Address 5987 Miller St, Arvada Colo 80004
- Contractor Wellsville Development
Address Rte 1, Box 215, Wellsville Ks 66092
- Type of Equipment: Rotary xx Cable Tool _____
- Well to be Drilled for: Oil xx Gas _____
Disposal _____ Input _____ Other _____
- Depth of Deepest Fresh Water within 1 mile none ft.
- Depth of Municipal Water Well within 3 miles none ft.
- Depth to Protect all Fresh Water 200 ft.
- Amount of Surface Casing to be set 25 ft.
- Alternate No. 1 _____ No. 2 xx

Starting Date June 28, 1979

County Miami
S.E. 20 Acres of NE 1/4

Sec 26 Twp 16 S Rge 21 E

Spot Location 500FSL 75FEL

Nearest Lease Line 75 ft.

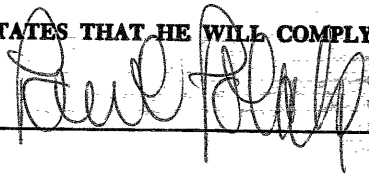

Lease Name Booze


Well No. B3

Est. Total Depth 750 ft.

REMARKS:

OPERATOR STATES THAT HE WILL COMPLY WITH K. S. A. 55-128

Signature of Operator  



State Corporation Commission of Kansas
Conservation Division
245 North Water
Wichita, Kansas 67202

07-02-79



(IF PREFERRED, MAIL IN ENVELOPE)

