


TYPE

NOTICE OF INTENTION TO DRILL

C-1
MI-1931

TO BE FILED WITH THE STATE CORPORATION COMMISSION
PRIOR TO COMMENCEMENT OF WELL

API Number 15-121-21,129
(For office use only) 



1. Operator PHOENIX EXPLORATIONS, INC.
Address P.O. Box 18532
Wichita, Kansas 67218
2. Contractor Exploration, Inc.
Address 602 Petroleum Building
Wichita, Kansas 67202
3. Type of Equipment: Rotary Cable Tool _____
4. Well to be Drilled for: Oil Gas _____
Disposal _____ Input _____ Other _____
5. Depth of Deepest Fresh Water within 1 mile None ft.
6. Depth of Municipal Water Well within 3 miles None ft.
7. Depth to Protect all Fresh Water 200 ft.
8. Amount of Surface Casing to be set 35 ft.
9. Alternate No. 1 _____ No. 2


Starting Date 11-5-79 or ASAP
County Miami
Sec. 25 Twp. 16 S Rge. 21 E W
Spot Location SW SW SE SE
Nearest Lease Line 330 ft.
Lease Name Lincoln
Well No. #1
Est. Total Depth 800 ft.

REMARKS:

OPERATOR STATES THAT HE WILL COMPLY WITH K. S. A. 55-128

Signature of Operator



First
Class
Postage

State Corporation Commission of Kansas
Conservation Division
245 North Water
Wichita, Kansas 67202

RECEIVED
STATE CORPORATION COMMISSION
10-29-79
OCT 29 1979
CONSERVATION DIVISION
Wichita, Kansas

(IF PREFERRED, MAIL IN ENVELOPE)