


CARDS MUST
BE TYPED

STATE OF KANSAS
NOTICE OF INTENTION TO DRILL

CORRECTION

C-1
MI-133F

TO BE FILED WITH THE STATE CORPORATION COMMISSION
5 DAYS PRIOR TO COMMENCEMENT OF WELL



API Number 15-121-21,598

(For office use only)

00-00

5-24-80

Starting Date 5 days after approval
Month Day Year

County Miami

1. Operator Williams Production Co.
Address 113 S. Ks. Ave.,
City-State Olathe, KS Zip Code 66061

Sec. 30 Twp. 16 S. Rng. 22 East West

2. Contractor Town Oil Company
Address Route 4
City-State Paola, KS Zip Code 66071

Exact Spot Location of Well 400' W & 350' S of the NE corner of the quarter section

- 3. Type of Equipment: Rotary: Air: Cable Tools:
- 4. Well to be Drilled for: Oil: Gas: SWD: Input:
- 5. Well Classification: Infield Pool Ext. Wildcat
- 6. Depth of Deepest Fresh Water within 1 mile 20 ft.
- 7. Depth of Municipal Water Well within 3 miles none ft.
- 8. Depth to Protect all Fresh Water (Table 1) 300 ft.
- 9. Amount of Surface Casing to be set 45 ft.
- 10. Alternate No. 1 Alternate No. 2

Nearest Lease Line 400'

Lease Name Alberti

Well No. 16



Est. Total Depth 750 ft.

REMARKS:

WAS -
* 240' E + 600' S NN/4
* WELL # 13

OPERATOR STATES THAT HE WILL COMPLY WITH K.S.A. 55-128

Signature of Operator



State Corporation Commission of Kansas
Conservation Division
245 North Water
Wichita, Kansas 67202

STATE RECEIVED
MAY 19 1980
CONSERVATION DIVISION
Wichita, Kansas

(IF PREFERRED, MAIL IN ENVELOPE)