

CARDS MUST
BE TYPED

STATE OF KANSAS
NOTICE OF INTENTION TO DRILL

C-1
MI-1331

TO BE FILED WITH THE STATE CORPORATION COMMISSION
5 DAYS PRIOR TO COMMENCEMENT OF WELL

1. Operator Williams Production Company
Address 113 S. Kansas Ave.,
City-State Olathe, KS Zip Code 66061
2. Contractor LaJet Oil Co.
Address Box 5198
City-State Abilene, TX Zip Code _____
3. Type of Equipment: Rotary: Air: _____ Cable Tools: _____
4. Well to be Drilled for: Oil: Gas: _____ SWD: _____ Input: _____
5. Well Classification: Infield _____ Pool Ext. _____ Wildcat _____
6. Depth of Deepest Fresh Water within 1 mile 20 ft.
7. Depth of Municipal Water Well within 3 miles none ft.
8. Depth to Protect all Fresh Water (Table 1) 300 ft.
9. Amount of Surface Casing to be set 45 ft.
10. Alternate No. 1 _____ Alternate No. 2

API Number 15-121-21,467-
(For office use only)

Starting Date 4-3-80
5 days after approval
Month Day Year

County Miami

Sec. 30 Twp. 16 S. Rng. 22 East

Exact Spot Location of Well 540'N & 500'W of the SE corner of the quarter section

Nearest Lease Line 500



Lease Name McCann


Well No. 12

Est. Total Depth 750 ft.

REMARKS:

OPERATOR STATES THAT HE WILL COMPLY WITH K.S.A. 55-128

Signature of Operator  



State Corporation Commission of Kansas
Conservation Division
245 North Water
Wichita, Kansas 67202

04-03-80
APR - 3 1980

(IF PREFERRED, MAIL IN ENVELOPE)