

CARDS MUST
BE TYPED

STATE OF KANSAS
NOTICE OF INTENTION TO DRILL

G-1
MI-1331

TO BE FILED WITH THE STATE CORPORATION COMMISSION
5 DAYS PRIOR TO COMMENCEMENT OF WELL

API Number 15-121-21,473
(For office use only) 00-00

- Operator Williams Production Company
Address 113 S. Kansas Ave.,
City-State Olathe, KS Zip Code 66061
- Contractor LaJet Oil Co.
Address Box 5198, Abilene, TX
City-State Abilene, Tx Zip Code _____
- Type of Equipment: Rotary: Air: _____ Cable Tools: _____
- Well to be Drilled for: Oil: Gas: _____ SWD: _____ Input: _____
- Well Classification: Infield _____ Pool Ext. _____ Wildcat _____
- Depth of Deepest Fresh Water within 1 mile 20 ft.
- Depth of Municipal Water Well within 3 miles none ft.
- Depth to Protect all Fresh Water (Table 1) 300 ft.
- Amount of Surface Casing to be set 45 ft.
- Alternate No. 1 _____ Alternate No. 2

Starting Date 4-9-80
5 days after approval
Month Day Year

County Miami

Sec. 30 Twp. 16 S. Rng. 22 East ~~W~~

Exact Spot Location 320'N & 840'W of the SE corner of said quarter section
of Well

Nearest Lease Line 320'

Lease Name McCann


Well No. 14



Est. Total Depth 750 ft.

REMARKS:

OPERATOR STATES THAT HE WILL COMPLY WITH K.S.A. 53-128

Signature of Operator





State Corporation Commission of Kansas
Conservation Division
245 North Water
Wichita, Kansas 67202

(IF PREFERRED, MAIL IN ENVELOPE)

RECEIVED
STATE CORPORATION COMMISSION
04-04-80
APR - 4 1980
CONSERVATION DIVISION
Wichita, Kansas