

TYPE

# NOTICE OF INTENTION TO DRILL

C-1

TO BE FILED WITH THE STATE CORPORATION COMMISSION  
PRIOR TO COMMENCEMENT OF WELL

API Number 15-121-20,512-  
(For office use only) 00-00

1. Operator Elmer C. Sieg

Starting Date 6-23-77

Address 923 N. Cherry, Ottawa, Ks. 66067

County Miami  
NW<sup>1</sup>/<sub>4</sub>

2. Contractor Gene Finch

Sec 35 Twp 16 S Rge 21 E

Address Rantoul, Ks.

Spot Location 1160' NL - 330' WL

3. Type of Equipment: Rotary  Cable Tool \_\_\_\_\_

Nearest Lease Line 330 ft.

4. Well to be Drilled for: Oil  Gas \_\_\_\_\_

Lease Name Miller

Disposal \_\_\_\_\_ Input \_\_\_\_\_ Other \_\_\_\_\_

5. Depth of Deepest Fresh Water within 1 mile 0 ft.

6. Depth of Municipal Water Well within 3 miles 0 ft.

7. Depth to Protect all Fresh Water 150 ft.

8. Amount of Surface Casing to be set 150 ft.


9. Alternate No. 1 \_\_\_\_\_ No. 2

Well No. 1

Est. Total Depth 750 ft.


REMARKS:

OPERATOR STATES THAT HE WILL COMPLY WITH K. S. A. 55-128


Signature of Operator Elmer C. Sieg  
Elmer C. Sieg 



RECEIVED  
STATE CORPORATION COMMISSION  
JUN 27 1977  
WICHITA, KANSAS



MUSCULAR  
SUPPORT



JUN 27 1977

BWIC.001  
Wichita, Kansas

# State Corporation Commission of Kansas Conservation Division

P. O. Box 17027

Wichita, Kansas

*New Address*  
245 North Water  
Wichita, Kansas 67202

06-20-77  
JUN 20 1977

(IF PREFERRED, MAIL IN ENVELOPE)