

TYPE 9/23/79

NOTICE OF INTENTION TO DRILL

C-1

TO BE FILED WITH THE STATE CORPORATION COMMISSION
PRIOR TO COMMENCEMENT OF WELL

API Number 15-121-20,847-
(For office use only) 00-00

1. Operator P-W Joint Venture

Starting Date 3-5-79

Address 5987 Miller Street, Arvada, Co. 80004

County Miami

2. Contractor Wellsville Development, Inc.

NE $\frac{1}{4}$ of SE $\frac{1}{4}$
Sec 36 Twp 16 S Rge 21 E

Address Rt. 1 Box 215, Wellsville, Kansas

Spot Location 480 FEL 150 FNL

3. Type of Equipment: Rotary XX Cable Tool _____

Nearest Lease Line 150 ft.

4. Well to be Drilled for: Oil XX Gas _____

Lease Name Compton

Disposal _____ Input _____ Other _____

5. Depth of Deepest Fresh Water within 1 mile none ft.

Well No. C1

6. Depth of Municipal Water Well within 3 miles none ft.

7. Depth to Protect all Fresh Water 200' ft.

Est. Total Depth 750' ft.

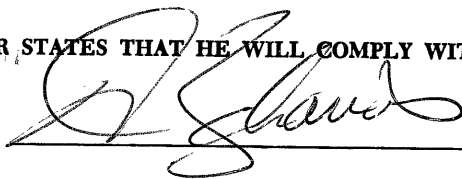

8. Amount of Surface Casing to be set 25' ft.

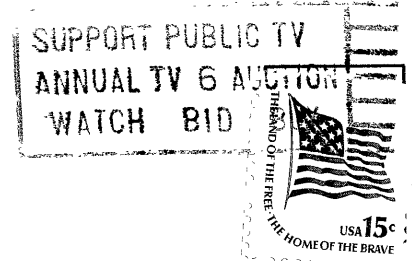
9. Alternate No. 1 _____ No. 2 XX

REMARKS:

OPERATOR STATES THAT HE WILL COMPLY WITH K. S. A. 55-128

Signature of Operator



**State Corporation Commission of Kansas
Conservation Division
245 North Water
Wichita, Kansas 67202**

RECEIVED
STATE CORPORATION COMMISSION
03-07-79
MAR - 7 1979

CONSERVATION DIVISION
Wichita, Kansas

(IF PREFERRED, MAIL IN ENVELOPE)