


TYPE

NOTICE OF INTENTION TO DRILL

C-1

TO BE FILED WITH THE STATE CORPORATION COMMISSION
PRIOR TO COMMENCEMENT OF WELL

API Number 15-121-20,851-
(For office use only) 

1. Operator P & W Joint Venture

Address 5987 Miller St., Arvada, Co. 80004

2. Contractor Wellsville Dev. Inc.

Address Rt. 1 Box 215, Wellsville, Kans. 66092

3. Type of Equipment: Rotary xx Cable Tool _____

4. Well to be Drilled for: Oil xx Gas _____

Disposal _____ Input _____ Other _____

5. Depth of Deepest Fresh Water within 1 mile none ft.

6. Depth of Municipal Water Well within 3 miles none ft.

7. Depth to Protect all Fresh Water 200' ft.

8. Amount of Surface Casing to be set 25' ft.

9. Alternate No. 1 _____ No. 2 xx _____

Starting Date 3-7-79

County Miami

NE $\frac{1}{4}$ of SE $\frac{1}{4}$
Sec 36 Twp 16 S Rge 21 E W*

Spot Location 1200 FSL 165 FEL

Nearest Lease Line 165 ft.

Lease Name Compton

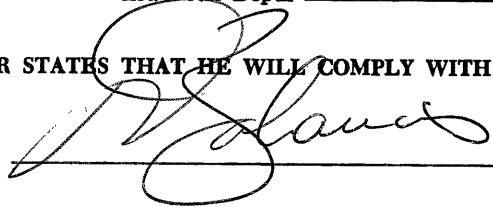

Well No. C-2


Est. Total Depth 750 ft.

REMARKS:

OPERATOR STATES THAT HE WILL COMPLY WITH K. S. A. 55-128

Signature of Operator



State Corporation Commission of Kansas
Conservation Division
245 North Water
Wichita, Kansas 67202

RECEIVED
STATE CORPORATION COMMISSION
03-09-79
MAR -9 1979
CONSERVATION DIVISION
Wichita, Kansas

(IF PREFERRED, MAIL IN ENVELOPE)