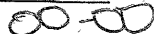


CARDS MUST
BE TYPED

STATE OF KANSAS
NOTICE OF INTENTION TO DRILL

C-1
MI-1331

TO BE FILED WITH THE STATE CORPORATION COMMISSION
5 DAYS PRIOR TO COMMENCEMENT OF WELL

API Number 15-121-22,953-
(For office use only) 

1. Operator Scimitar Resources, Ltd.
Address P. O. Box 211
City-State Paola, Kansas Zip Code 66071
2. Contractor Cox-Thompson Drilling
Address Route 1
City-State Centerville, Kansas Zip Code 66014
3. Type of Equipment: Rotary: Air: _____ Cable Tools: _____
4. Well to be Drilled for: Oil: Gas: _____ SWD: _____ Input: _____
5. Well Classification: Infield _____ Pool Ext. Wildcat _____
6. Depth of Deepest Fresh Water within 1 mile none ft.
7. Depth of Municipal Water Well within 3 miles none ft.
8. Depth to Protect all Fresh Water (Table 1) 200 ft.
9. Amount of Surface Casing to be set 21 ft.
10. (Surface Casing) Alternate No. 1 _____ Alternate No. 2 _____

Starting Date 5 / 31 / 81
Month Day Year

County Miami

Sec. 26 Twp. 16 S. Rng. 21 East West

Exact Spot Location of Well SE $\frac{1}{4}$
660' NSL, 660' EWL

Nearest Lease Line 660'

Lease Name Cummings



Well No. S-21

Est. Total Depth 800 ft.

OPERATOR STATES THAT HE WILL COMPLY WITH K.S.A. 55-128

\$40.00 FEE PAID 5-28-81

REMARKS: PC# 1283

Signature of Operator  

State Corporation Commission of Kansas
Conservation Division
200 Colorado Derby Bldg.
202 W. 1st St.
Wichita, Kansas 67202

(MAIL IN ENVELOPE)

RECEIVED
STATE CORPORATION COMMISSION
05-28-81
MAY 28 1981
CONSERVATION DIVISION
Wichita, Kansas