

CARDS MUST  
BE TYPED

STATE OF KANSAS  
NOTICE OF INTENTION TO DRILL

C-1  
MI-1331

TO BE FILED WITH THE STATE CORPORATION COMMISSION  
5 DAYS PRIOR TO COMMENCEMENT OF WELL

API Number 15-121-21,493-  
(For office use only) 00 -- 00

1. Operator Williams Production Company  
Address 113 S. Ks. Ave., Olathe, KS 66061  
City-State Olathe, KS Zip Code 66061

Starting Date 5 days <sup>4-15-80</sup> after approval  
Month Day Year

County Miami

2. Contractor Town Oil Company  
Address Route 4  
City-State Paola, KS Zip Code 66071

Sec. 25 Twp. 16 S. Rng. 21 ~~West~~ <sup>East</sup>

Exact Spot Location of Well 1850'N & 165'E  
SE corner SE 1/4

3. Type of Equipment: Rotary:  Air:  Cable Tools:   
4. Well to be Drilled for: Oil:  Gas:  SWD:  Input:   
5. Well Classification: Infield  Pool Ext.  Wildcat   
6. Depth of Deepest Fresh Water within 1 mile 20 ft.  
7. Depth of Municipal Water Well within 3 miles none ft.  
8. Depth to Protect all Fresh Water (Table 1) 300 ft.  
9. Amount of Surface Casing to be set 45 ft.  
10. Alternate No. 1  Alternate No. 2

Nearest Lease Line 165



Lease Name Linsley


Well No. 1

Est. Total Depth 750 ft.

REMARKS:

OPERATOR STATES THAT HE WILL COMPLY WITH K.S.A. 55-128

Signature of Operator  



**State Corporation Commission of Kansas  
Conservation Division  
245 North Water  
Wichita, Kansas 67202**

08-01-82  
04-10-82

**(IF PREFERRED, MAIL IN ENVELOPE)**