

TYPE

NOTICE OF INTENTION TO DRILL

C-1

TO BE FILED WITH THE STATE CORPORATION COMMISSION
PRIOR TO COMMENCEMENT OF WELL

API Number 15-163-20832-
(For office use only) 00-00

1. Operator Shields Oil Producers, Inc.
Address Shields Bldg., Russell, Kansas 67665
2. Contractor Shields Drlg., Co., Inc.
Address Shields Bldg., Russell, Kansas 67665
3. Type of Equipment: Rotary Cable Tool _____
4. Well to be Drilled for: Oil Gas _____
Disposal _____ Input _____ Other _____
5. Depth of Deepest Fresh Water within 1 mile 100 ft.
6. Depth of Municipal Water Well within 3 miles 60 ft.
7. Depth to Protect all Fresh Water 150 ft.
8. Amount of Surface Casing to be set 250 ft.
9. Alternate No. 1 _____ No. 2 _____

Starting Date 7-24-78

County Rooks

Sec 30 Twp 7 S Rge 17 ^{EX} W

Spot Location NW SW NE

Nearest Lease Line 330 ft.

Lease Name Griffith



Well No. 1


Est. Total Depth 3450 ft.

REMARKS:

OPERATOR STATES THAT HE WILL COMPLY WITH K. S. A. 55-128

Signature of Operator



State Corporation Commission of Kansas
Conservation Division
245 North Water
Wichita, Kansas 67202

RECEIVED
STATE CORPORATION COMMISSION

JUL 17 1978

CONSERVATION DIVISION
Wichita, Kansas

17-17-78

(IF PREFERRED, MAIL IN ENVELOPE)