


TYPE

NOTICE OF INTENTION TO DRILL

C-1

TO BE FILED WITH THE STATE CORPORATION COMMISSION
PRIOR TO COMMENCEMENT OF WELL


API Number 15-121-21,085-
(For office use only) 


1. Operator BLOOMER & EVANS
Address ZIMMERMAN, MINN. R.R. 3, 55398
2. Contractor KENT DRILLING COMPANY
Address 332 W. 8TH ST. GARNETT, KANSAS 66032
3. Type of Equipment: Rotary Cable Tool _____
4. Well to be Drilled for: Oil Gas _____
Disposal _____ Input _____ Other _____
5. Depth of Deepest Fresh Water within 1 mile NONE ft.
6. Depth of Municipal Water Well within 3 miles NONE ft.
7. Depth to Protect all Fresh Water 200 20 ft.
8. Amount of Surface Casing to be set 40 ft.
9. Alternate No. 1 _____ No. 2

Starting Date Oct. 2, 1979
County MIAMI
Sec. 35 Twp. 16 S Rge. 21 ^E₉₉
Spot Location NW-NW-NE-SW
Nearest Lease Line 200 ft.
Lease Name THEETFORD
Well No. 2
Est. Total Depth 750 ft.

REMARKS:

OPERATOR STATES THAT HE WILL COMPLY WITH K. S. A. 55-128

Signature of Operator Bloomer & Evans
By Jerry Kent 



State Corporation Commission of Kansas
Conservation Division
245 North Water
Wichita, Kansas 67202

RECEIVED
OCT 10-01-79
WICHITA, KANSAS

(IF PREFERRED, MAIL IN ENVELOPE)