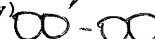


TYPE

# NOTICE OF INTENTION TO DRILL

C-1

TO BE FILED WITH THE STATE CORPORATION COMMISSION  
PRIOR TO COMMENCEMENT OF WELL

API Number 15-121-20,754-  
(For office use only) 

1. Operator HARDING OIL INC.  
Address 11517 WALNUT, KANSAS CITY, MO. 64114

Starting Date Sept. 15, 1978

County MIAMI

2. Contractor HAWKEYE DRILLING CO.  
Address RR#2, WELLSVILLE, KANSAS 66209

Sec 35 Twp 16 S Rge 21 E

Spot Location 330 WL 300 NL NW/4

3. Type of Equipment: Rotary X Cable Tool \_\_\_\_\_

Nearest Lease Line 330 ft.

4. Well to be Drilled for: Oil X Gas \_\_\_\_\_

Lease Name MILLER

Disposal \_\_\_\_\_ Input \_\_\_\_\_ Other \_\_\_\_\_

5. Depth of Deepest Fresh Water within 1 mile none ft.

6. Depth of Municipal Water Well within 3 miles none ft.

7. Depth to Protect all Fresh Water 200 ~~none~~ ft.

8. Amount of Surface Casing to be set 40 ft. ft.

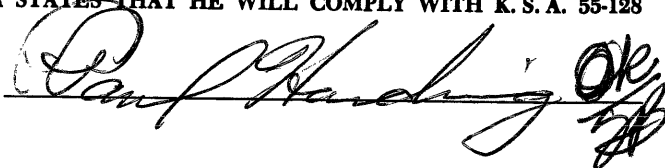

Est. Total Depth 700 ft.

9. Alternate No. 1 \_\_\_\_\_ No. 2 X \_\_\_\_\_

REMARKS:

OPERATOR STATES THAT HE WILL COMPLY WITH K. S. A. 55-128

Signature of Operator

 Paul Harding 



**State Corporation Commission of Kansas**  
**Conservation Division**  
**245 North Water**  
**Wichita, Kansas 67202**

**RECEIVED**  
**STATE CORPORATION COMMISSION**  
**09-14-78**  
**SEP 14 1978**

**CONSERVATION DIVISION**  
**Wichita, Kansas**

**(IF PREFERRED, MAIL IN ENVELOPE)**