

TYPE

NOTICE OF INTENTION TO DRILL

C-1
MI-1991

TO BE FILED WITH THE STATE CORPORATION COMMISSION
PRIOR TO COMMENCEMENT OF WELL

API Number 15-121-21,097-
(For office use only) 00-00

AS SOON AS INTENT

Starting Date IS RETURNED 10-10-79

1. Operator SOMERSET ENERGY

Address RR #4, PAOLA, KS 66071

County MIAMI

2. Contractor TOWN DRILLING

Address RR #4, PAOLA, KS 66071

Sec 29 Twp 16 S Rge 24 ^E ~~W~~
1300' S of NL

Spot Location 2040' E of WL

3. Type of Equipment: Rotary Cable Tool _____

Nearest Lease Line 1340 ft.

4. Well to be Drilled for: Oil Gas _____

Lease Name BIG LAKE (Furnish)

Disposal _____ Input _____ Other _____

5. Depth of Deepest Fresh Water within 1 mile 20 ft.

6. Depth of Municipal Water Well within 3 miles none ft.

Well No. S-111

7. Depth to Protect all Fresh Water 300 ft.

8. Amount of Surface Casing to be set 45 ft.

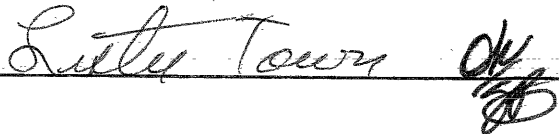
Est. Total Depth 450 ft.



9. Alternate No. 1 _____ No. 2

REMARKS:

OPERATOR STATES THAT HE WILL COMPLY WITH K. S. A. 55-128

Signature of Operator

Lutey Town 



State Corporation Commission of Kansas

Conservation Division

245 North Water

Wichita, Kansas 67202

RECEIVED
STATE CORPORATION COMMISSION

OCT - 5 1979
10-05-79
CONSERVATION DIVISION
Wichita, Kansas

(IF PREFERRED, MAIL IN ENVELOPE)