

STATE OF KANSAS
STATE CORPORATION COMMISSION
130 S. Market, Room 2078
Wichita, KS 67202

WELL PLUGGING RECORD
K.A.R.-82-3-117

Copy
API NUMBER 15-065-23097-0000

LEASE NAME Melanie Davis "A"

WELL NUMBER 1-8

330 Ft. from N Section Line

330 Ft. from E Section Line

SEC. 8 TWP. 8S RGE. 22 ~~WEST~~(W)

COUNTY Graham

Date Well Completed 10-2-05

Plugging Commenced 10-2-05

Plugging Completed 10-2-05

TYPE OR PRINT
NOTICE: Fill out completely
and return to Cons. Div.
office within 30 days.

LEASE OPERATOR Russell Oil, Inc.

ADDRESS PO Box 1469, Plainfield, IL 60544

PHONE#(815) 609-7000 OPERATORS LICENSE NO. 3293

Character of Well D & A

(Oil, Gas, D&A, SWD, Input, Water Supply Well)

The plugging proposal was approved, on 10-2-05 (date)

by Case Morris (KCC District Agent's Name).

Is ACO-1 filed? No If not, is well log attached? Yes

Producing Formation _____ Depth to Top _____ Bottom T.D. 3,651'

Show depth and thickness of all water, oil and gas formations.

OIL, GAS OR WATER RECORDS

CASING RECORD

Formation	Content	From	To	Size	Put In	Pulled out
				8 5/8"	219'	Cmtd. w/200 sax

Describe in detail the manner in which the well was plugged, indicating where the mud fluid was placed and the method or methods used in introducing it into the hole. If cement or other plugs were used, state the character of same and depth placed, from _____ feet to _____ feet each sax cement on plug thru drill pipe; push plug to 1,775', pump 25 sax cement on plug thru drill pipe; push plug to 1,000', pump 100 sax cement on plug thru drill pipe; push plug to 270', pump 40 sax cement on plug thru drill pipe. Push wiper plug to 40', dump 10 sax cement on plug to cellar. Dump 15 sax cement down rat hole and 10 sax cement down mouse hole.

Name of Plugging Contractor Shields Drilling Co. License No. 5184

Address Box 709, Russell, KS 67665

NAME OF PARTY RESPONSIBLE FOR PLUGGING FEES: Russell Oil, Inc.

STATE OF KANSAS COUNTY OF RUSSELL, ss.

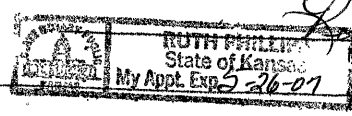
RECEIVED
OCT 24 2005
KCC WICHITA

Jack P. Beeman, Sec.-Treas Contractor
above-described well, being first duly sworn on oath, says: That I have knowledge of the fact, statements, and matters herein contained and the log of the above-described well as filed therewith, the same are true and correct, so help me God.


(Signature) Jack P Beeman
(Address) Box 709, Russell, KS 67665

SUBSCRIBED AND SWORN TO before me this 2nd day of October, 2005

My Commission Expires: _____



Ruth Phillips
Notary Public




Shields

Russell, Kansas

WELL LOG

Operator: Russell Oil, Inc.
 Well: Melanie Davis "A" #1-8
 Commenced: September 26, 2005
 Completed: October 2, 2005
 Contractor: Shields Drilling Co.

Well Description: 380' FNL, 330' FEL
 Sec. 8-8S-22W
 Graham County, KS



CASING RECORD

Size	Run	Pulled
8 5/8"	219'	Cmtd w/200 sax

Elevation: 2,130' KB

Treatment:

Production: D & A

Tops:

..... Figures Indicate Bottom of Formations

Surface clay, sand, shale	222'
Shale	295'
Sand & shale	1,290'
Sand	1,500'
Shale & redbed	1,706'
Shale	1,757'
Anhydrite	1,790'
Shale	2,120'
Redbed	2,470'
Shale	2,917'
Shale & lime	3,440'
Lime	3,651' RTD

RECEIVED
 OCT 24 2005
 KCC WICHITA

Notes