

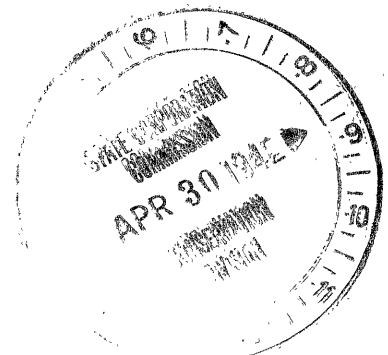
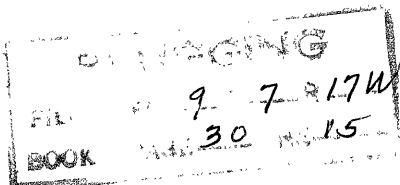
15-163-02919-00-00
CROW DRILLING COMPANY

422 COMMERCIAL NATIONAL BANK BUILDING

SHREVEPORT, LA.

Driller's log on Olive #1 well located
 in Section 9-7-17 Rooks County.

0'	to	75'	surface rock	3006'	to	3027'	lime
75'	to	132'	shale	3027'	to	3066'	lime
132'	to	318'	shale and shells	3066'	to	3077'	cherty lime
318'	to	438'	shale and shell	3077'	to	3085'	hard lime
438'	to	509'	shale and sand streaks	3085'	to	3123'	lime
509'	to	556'	sand	3123'	to	3149'	lime
556'	to	850'	sand and shale	3149'	to	3192'	lime
850'	to	995'	sand	3192'	to	3212'	lime and chert
995'	to	1207'	shale and lime	3212'	to	3262'	lime
1207'	to	1306'	shale and lime	3262'	to	3310'	lime
1306'	to	1334'	anhydrite	3310'	to	3345'	shale and lime
1554'	to	1577'	shale	3345'	to	3366'	shale
1577'	to	1609'	shale and shell	3366'	to	3389'	shale
1609'	to	1772'	shale and lime	3389'	to	3406'	lime
1772'	to	1885'	shale and lime	3406'	to	3457'	lime
1885'	to	1975'	broken lime	3457'	to	3470'	lime Arbuckle
1975'	to	2050'	lime and shale	Total Depth - 3470			
2050'	to	2070'	broken lime				
2070'	to	2122'	broken lime				
2122'	to	2187'	lime and shale				
2187'	to	2256'	lime				
2256'	to	2326'	broken lime				
2326'	to	2405'	shale and lime				
2405'	to	2460'	shale				
2460'	to	2551'	shale and lime streaks				
2551'	to	2651'	shale and lime				
2651'	to	2712'	broken lime				
2712'	to	2751'	lime				
2751'	to	2803'	shale sandy				
2803'	to	2833'	lime				
2833'	to	2880'	lime				
2880'	to	2925'	broken lime				
2925'	to	2964'	lime				
2964'	to	3006'	lime				



02919
15-163-0289-00-00

Great Bend, Kansas
April 29, 1942

Mr. T. A. Morgan
Corporation Commission
Conservation Division
800 Bitting Building
Wichita, Kansas

Dear Sir:

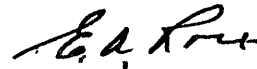
Attached is drillers log of Oliva #1 drilled in
NW $\frac{1}{4}$ NW $\frac{1}{4}$ Section 9,-7-17W, Rooks County, Kansas. This
log should have been attached to the plugging report which
was mailed to you some time ago.

Yours very truly,

The Carter Oil Company

W. B. Crutcher

By



d:

