

15-163-01105-00-00

STATE OF KANSAS
STATE CORPORATION COMMISSION

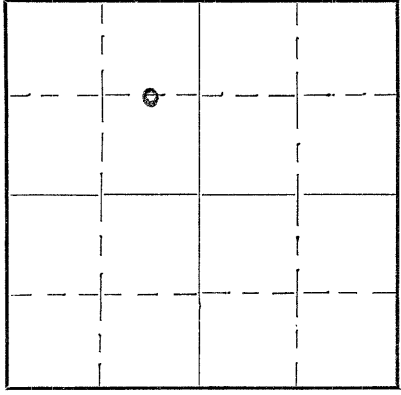
WELL PLUGGING RECORD

Give All Information Completely
Make Required Affidavit
Mail or Deliver Report to:
Conservation Division
State Corporation Commission
800 Biting Building
Wichita, Kansas

OR
FORMATION PLUGGING RECORD

Strike out upper line
when reporting plug-
ging off formations.

NORTH



Locate well correctly on above
Section Plat

Rooks County, Sec. 35 Twp. 7 Rge. 17 (E) W (W)

Location as "NE 1/4 NW 1/4 SW 1/4" or footage from lines C 2 1/2 NW 35-7-17W

Lease Owner Snowden & McSweeney Company

Lease Name D. A. Hindman Well No. 1

Office Address 1106 Sinclair Bldg, Fort Worth, Texas

Character of Well (completed as Oil, Gas or Dry Hole) Oil

Date, well completed February 17, 1937

Application for plugging filed April 29, 1934

Application for plugging approved April 29, 1934

Plugging Commenced May 19, 1934

Plugging Completed May 26, 1934

Reason for abandonment of well or producing formation

Unprofitable operation.

If a producing well is abandoned, date of last production May 15, 1934

Was permission obtained from the Conservation Division or its agents before plugging was commenced? Yes

Name of Conservation Agent who supervised plugging of this well C. I. Alexander

Producing formation Lime Depth to top 3112 Bottom 3118 Total Depth of Well 3118 Feet

Show depth and thickness of all water, oil and gas formations.


OIL, GAS OR WATER RECORDS

CASING RECORD


Formation	Content	From	To	Size	Put In	Pulled Out
Lime	Oil	3112	3118	15 1/2"	140'	None
Anhydrite	Water	1220	1237	10"	1238'	None
				7"	2736'	1909'
				5 3/16"	3077'	2813'

Describe in detail the manner in which the well was plugged, indicating where the mud fluid was placed and the method or methods used in introducing it into the hole. If cement or other plugs were used, state the character of same and depth placed, from _____ feet to _____ feet for each plug set.

Total depth 3118'.
Mudded from 3111' to 3106' - mud dumped.
Cemented from 3106' to 3091' - 5 sacks - dumped by bailer.
Mudded from 3091' to 1236' - mud dumped.
Cemented from 1236' to 1221' - 12 sacks - dumped by bailer.
Mudded from 1221' to 6' - mud dumped.
Cemented from 6' to cellar base - 8 sacks.
Cellar filled up to surface of ground.



Plugging work done by General Oil Tool Company, Wichita, Kansas.



6-7-40

(If additional description is necessary, use BACK of this sheet)

Correspondence regarding this well should be addressed to Snowden & McSweeney Company, Address 1106 Sinclair Building, Fort Worth, Texas.

STATE OF Texas COUNTY OF Tarrant, ss. C. D. Fletcher (employee of owner) of Rooks County, Texas

being first duly sworn on oath, says: That I have knowledge of the facts, statements, and matters herein contained and the log of the above-described well as filed and that the same are true and correct. So help me God.

(Signature) [Signature]

Fort Worth, Texas. (Address)

SUBSCRIBED AND SWORN to before me this _____ day of _____, 1934.

My commission expires June 1 - 1941

[Signature] Notary Public, Tarrant County, Texas.