

STATE OF KANSAS
STATE CORPORATION COMMISSION
CONSERVATION DIVISION
800 BITTING BUILDING
WICHITA, KANSAS

1163
15-167-01105-0000

WELL PLUGGING APPLICATION FORM

Well Location E $\frac{1}{2}$ of NW $\frac{1}{4}$ Sec. 35 Twp. 7 Rge. 17 (E) (W) W

Field Name (if any) None County Rooks


Lease (Farm Name) D. A. Hindman Well No. 1

Was well log filed with application? If not, explain circumstances and give available date (Use an additional sheet if necessary)

Copy of log in your files, filed with original completion of well in 1937.

Date and hour plugging is desired to begin 7 AM May 13, 1940

Plugging of the well will be done in accordance with the Rules and Regulations of the State Corporation Commission, or with the approval of the following exceptions: Explain fully any exceptions desired (Use an additional sheet if necessary) None



Name of the person on the lease in charge of well for owner

H. E. Hudnall Address Star Route, Russell, Kansas. Tele 4414

Name of well owner or Acting Agent Snowden & McSweeney Company,

Address 1106 Sinclair Building, Fort Worth, Texas.


Invoice covering assessment for plugging this well should be sent to: Snowden & McSweeney Co Address 1106 Sinclair Bldg. Ft. Worth, Texas.

and payment will be guaranteed by applicant.

SNOWDEN & MCSWEENEY COMPANY,

By [Signature]
Operator or Acting Agent

Date May 6, 1940.



SHOWDEN & MCKENNEY COMPANY
 LOG OF WELL NUMBER 1, D. A. HINDMAN FARM
 E $\frac{1}{2}$ OF NW $\frac{1}{4}$ OF SEC. 35, TWP. 7 RANGE 17 W.
 ROCKS COUNTY, KANSAS.

15-163-01105-00-00

COMMENCED DRILLING: NOVEMBER 24, 1936
 COMPLETED DRILLING: FEBRUARY 17, 1937
 DRILLING CONTRACTOR: MANNING & MARTIN, TULSA, OKLAHOMA
 INITIAL PRODUCTION: 20 BBLs OIL; 110 BBLs WATER

CASING RECORD

<u>Size</u>	<u>Put In</u>	<u>Left In</u>	<u>Pulled</u>
1 1/2" Surface Pipe	140'	140'	
10"	1238'	1238'	
7"	2736' 3"	2736' 3"	
5-5/16"	3077' 5"	3077' 5"	
2 1/2" Tubing	3088' 1"	3088' 1"	


Total Depth: 3130' Encountered water.
 Plugged Back: 3130' to 3118' with lead wool and lead mandrel and cemented on top.
 Well acidized with acid in four different shots- due to the first three shots going back of 3" casing, which was cemented three different times by Halliburton Oil Well Cementing Co.

First Shot: 1000 Gals.
 Second " 2000 "
 Third " 5000 "
 Fourth " 5000 "

PLUGGING
 FILE SEC 35-7-R-17W
 BOOK PAGE 10 LINE 2

Formation Record

	<u>From</u>	<u>To</u>	<u>From</u>	<u>To</u>
Soil	0	40	2605	2710
Shale and lime shells	40	170	2710	2738
Shale & lime shells	170	290	2738	2753
Shale & lime shells	290	490	2753	2756
Sand	490	580	2756	2772
Lime, shale sand	580	755	2772	2788
Sand & iron	755	780	2788	2792
Sand & shale	780	930	2792	2816
Red shale	930	1220	2816	2820
Shale	1220	1237	2820	2846
Anhydrite	1237	1261	2846	2860
Shale	1261	1270	2860	2870
Sand	1261	1275	2870	2873
Shale & lime shells	1275	1450	2873	2880
Blue shale	1450	1525	2880	2897
Shale, lime shells	1525	1640	2897	2908
Lime & shale	1640	1835	2908	2915
Shale	1835	1885	2915	2955
Lime	1885	1905	2955	2957
Shale & lime	1905	1980	2957	2980
Lime & shale	1980	2130	2980	3003
Shale & lime	2130	2280	3003	3015
Lime and shale	2280	2400	3015	3023
Shale & lime	2400	2470	3023	3045
Lime & shale	2470	2530	3045	3060
Shale	2530	2580	3060	3077
Lime	2580	2605		



S-7-40

15-163-01109-00-00

Formation Record

	<u>From</u>	<u>To</u>	
Shale	3077	3080	
Line	3080	3125	
Line (Traces of sand)	3125	3130	
			Total Depth

PLUGGING
FILE SEC. 35-7-R(20)
BOOK PAGE 101 LINE 2



15-163-01105-00-00

STATE OF KANSAS
STATE CORPORATION COMMISSION
CONSERVATION DIVISION

800 BITTING BUILDING
WICHITA, KANSAS

April 21, 1940

IN REPLY PLEASE
REFER TO THIS
SUBJECT

Well No. 1
Farm D. A. Henson
Description 3 1/4 x 1/4 33-7-174
County Rooks
File 101-8

Donald J. McWooney
1106 Leclair Building
Fort Worth, Texas

Dear Sir:

This letter is your permit to
plug the above subject well, in accord-
ance with the Rules and Regulations of
the STATE CORPORATION COMMISSION.

Yours very truly,

STATE CORPORATION COMMISSION
CONSERVATION DIVISION

T. A. MORGAN, DIRECTOR

EMH:ha

BY:

E. M. Hager
E. M. Hager

NOTICE:

J. F. Alexander
Great Bend, Kansas