

STATE OF KANSAS
STATE CORPORATION COMMISSION
CONSERVATION DIVISION
800 BITTING BUILDING
WICHITA, KANSAS

15-163-02920-0000

WELL PLUGGING APPLICATION FORM

Well Location C SW NW Sec. 35 Twp. 7 Rge. 17 (E) (W) W

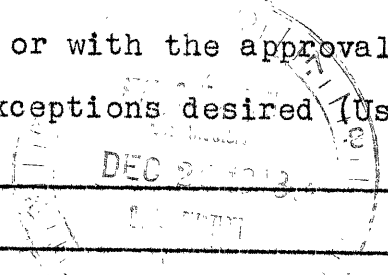
Field Name (if any) _____ County Rock
Phillips

Lease (Farm Name) Kelly Well No. 2

Was well log filed with application? Yes If not, explain circumstances and give available data (Use an additional sheet if necessary) _____

Date and hour plugging is desired to begin December 11, 1943

Plugging of the well will be done in accordance with the Rules and Regulations of the State Corporation Commission, or with the approval of the following exceptions: Explain fully any exceptions desired (Use an additional sheet if necessary) _____



12-20-43

Name of the person on the lease in charge of well for owner _____

Thos. H. Allan Address 921 Union National Bank Bldg., Wichita, Kansas

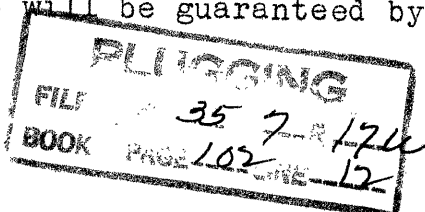
Name of well owner or Acting Agent Co-Op. & Allan

Address North Kansas City, Missouri

Invoice covering assessment for plugging this well should be sent to:
Cooperative Oil

Producing Association _____ Address North Kansas City, Missouri

and payment will be guaranteed by applicant.



Thos. H. Allan
Operator or Acting Agent

Date December 18, 1943.

15-163-02920-00-00

Casing Record

Rooks County, Kansas

8-5/8" @ 104'
5 1/2" • 3089' 2237

Co-Op. & Allan #2 Kelly
Loc: C SW NW Sec. 35, T. 7, R. 17W.
Commenced: 11/19/43 Completed: 12/11/43
Contractor: Thos. H. Allan
I.P. Dry & Abandoned
Elevation: 1942'

0 - 500 chalk & shale
 950 Dakota sand & shale
 1244 Red beds
 1278 white Anhydrite
 1900 shale & shells
 2242 limestone, shale & shells
 2254 soft porous Neva limestone
 2750 shale & shells
 2798 sandy grit & shale & shells
 2815 Topeka limestone
 2821 lime
 2828 cherty lime
 2835 oil stained limestone
 2865 shale
 2880 lime
 2910 shale
 2930 dense white lime
 2950 shale
 2954 lime
 2962 soft porous oil stained lime
 2980 shale
 2992 porous lime - Probably Water
 3025 shale & shells
 3035 porous lime - Probably Water
 3050 shale
 3059 dense white lime
 3064 red shale
 3070 white cherty crystalline Lansing lime
 3074 shale
 3080 gray crystalline lime
 3089 shale
 3089 Cemented 5 1/2" with 100 sx.
 Changed to Cable Tools
 3093 dense buff-brown lime
 3105 dense white lime
 3110 lime & shale
 3117 dense white lime
 3122 shale & fossiliferous lime
 3127 lime & red shale
 3129 black shale
 3134 fossiliferous lime
 3140 gray shale
 3144 white lime
 3146 white chert
 3151 greenish shale
 3153 white lime
 3156 oolitic lime
 2200' of water
 Cemented back to 3030'

Perforated 2953-58' with 24 holes
1 bbl. water/hr.
Perforated 2828-35' with 23 holes
No oil or water


Plugged & Abandoned



12-20-43

I certify that the log above is a true and correct copy of the well log of this test.

Thos. H. Allan





15-163-02920-00-00

STATE OF KANSAS
STATE CORPORATION COMMISSION
CONSERVATION DIVISION
800 BITTING BUILDING
WICHITA, KANSAS

IN REPLY PLEASE
REFER TO THIS
SUBJECT

December 21, 1943

Well No. 2
Farm Kelly
Description C. S. No. 30-7-17W
County Phillips
File 102-12

Cooperative Oil Producing Assoc.
North Kansas City, Missouri

Dear Sir:

This letter is your permit to plug
the above subject well, in accordance
with the Rules and Regulations of the
STATE CORPORATION COMMISSION

Very truly yours,

STATE CORPORATION COMMISSION

T. A. MORGAN, DIRECTOR
CONSERVATION DIVISION

HA

By: J. P. Roberts
J. P. Roberts

NOTICE: C. S. Alexander
Box 443
Great Bend, Kansas