

STATE OF KANSAS
STATE CORPORATION COMMISSION
CONSERVATION DIVISION
800 BITTING BUILDING
WICHITA, KANSAS

15-163-02669-0000

WELL PLUGGING APPLICATION FORM

Lease Owner Lewis Drilling Co. Address 607 Union National Bank Bldg.,
(Applicant) Wichita, Kansas

Lease (Farm Name) Reed Well No. 1

Well Location C/NE¹/₄ NE¹/₄ Sec. 34 Twp. 7 Rge. (E)-(W) 17

County Rooks Field Name (if any) _____

Total Depth 3350' Oil ___ Gas ___ Dry Hole X

Was well log filed with application? Yes. If not, explain: _____

Date and hour plugging is desired to begin _____

Plugging of the well will be done in accordance with the Rules and Regulations of the State Corporation Commission, or with the approval of the following exceptions: Explain fully any exceptions desired.
(Use an additional sheet if necessary) _____

Name of the person on the lease in charge of well for owner _____

Hiram W. Lewis, Jr. Address 607 Union National Bank Bldg.,
Wichita, Kansas


Name of Plugging Contractor Lewis Drilling Co.

Address 607 Union National Bank Bldg., Wichita, Kansas

Invoice covering assessment for plugging this well should be sent to

Lewis Drilling Co. Address 607 Union National Bank Bldg.,
Wichita, Kansas

and payment will be guaranteed by applicant.



RECEIVED
OCT 10 1952
CONSERVATION COMMISSION
WICHITA, KANSAS
L. L. Buelker
Applicant or Acting Agent

10-10-52

Date September 30, 1952

WELL LOG

15-163-02669-00-00

COMPANY Lewis Drilling Co., et al

SEC. 34 T. 7S R. 17W

FARM Reed

NO. 1

LOC.

C/NE 1/4 NE 1/4

TOTAL DEPTH 3350'

COMM. 9-21-52


COMP. 9-30-52

SHOT OR TREATED

CONTRACTOR Lewis Drilling Co.

ISSUED

COUNTY Rooks KANSAS



CASING

20	10
15	8-5/8" 160'
12	6
13	5

ELEVATION 1910 RB



PRODUCTION

FIGURES INDICATE BOTTOM OF FORMATIONS

0 -	55	Clay, Post Rock
55 -	165	Shale
165 -	390	Shale & Shells
390 -	990	Shale, D.K. Sand
990 -	1035	Hard D.K. Sand
1035 -	1275	Shale-Sand
1275 -	1300	Anhydrite
1300 -	1460	Sand & Shale
1460 -	1765	Shale & Shells
1765 -	1870	Broken Lime Pyrite
1870 -	1925	Shale & Broken Lime
1925 -	2020	Shale & Lime Stks
2020 -	2115	Shale & Lime
2115 -	2315	Broken Lime
2315 -	2460	Broken Lime & Shale
2460 -	2500	Broken Lime
2500 -	2580	Shale
2580 -	2800	Shale & Lime
2800 -	2880	Shale
2880 -	2945	Lime
2945 -	3190	Shale & Lime
3190 -	3350	Lime
3350 -	T.D.	

GEOLOGICAL TOPS

Topeka	2768
Heebner	2978
Toronto	3001
Lansing-K.C.	3023
Arbuckle	3331



State of KANSAS }
County of SEDGWICK } ss:

I, L. L. Bailey of the Lewis Drilling Company

upon oath state that the above and foregoing is a true and correct copy of the log of the Reed #1 well.

L. L. Bailey

Subscribed and sworn to before me this 3 day of October 19 52

My Commission Expires: August 20, 1956

Arthur P. D. Wington
NOTARY PUBLIC



STATE OF KANSAS
STATE CORPORATION COMMISSION
CONSERVATION DIVISION

800 BITTING BUILDING
WICHITA, KANSAS

October 1, 1952

15-163-02669-00-00

Well No. ¹
Lease Reed
Description C NE NE 34-7-17W
County Hook
File No. 48-44

Lewis Drilling Company
607 Union National Bank Bldg.
Wichita, Kansas

Gentlemen:

This letter is your authority to plug the above subject well, in accordance with the Rules and Regulations of the State Corporation Commission. When you are ready to plug this well, please contact our District Plugging Supervisor, Mr. Eldon Petty, Box 326, Hays, Kansas.

STATE CORPORATION COMMISSION
CONSERVATION DIVISION

BY: J. P. Roberts
J. P. ROBERTS

cc: DISTRICT PLUGGING SUPERVISOR