

STATE OF KANSAS
STATE CORPORATION COMMISSION
CONSERVATION DIVISION
200 Colorado Derby Building
Wichita, Kansas 67202

Rev. 12/14/82
FORM CP-1

WELL PLUGGING APPLICATION FORM

File One Copy

API NUMBER 15-163-22,472-0000 (of this well)
(This must be listed; if no API# was issued, please note drilling completion date.)

LEASE OPERATOR Steinle Oil Operations OPERATORS LICENSE NO. 6867

ADDRESS 624 E. 3rd, Russell, KS 67665 PHONE # (913) 483-3905

LEASE (FARM NAME) LaBarge WELL NO. 1

WELL LOCATION 970' FWL & 1445' FSL of SW/4 SEC. 18 TWP. 7S RGE. 18 (~~XXX~~(W))

COUNTY Rooks TOTAL DEPTH 3470' RTD FIELD NAME _____

check one:

OIL WELL _____ GAS WELL _____ INPUT WELL _____ SWD WELL _____ D&A _____ XXX _____

IS WELL LOG ATTACHED TO THIS APPLICATION AS REQUIRED? Yes IS ACO-1 FILED? No
(If not, explain)

DATE AND HOUR PLUGGING IS DESIRED TO BEGIN 9-20-84 @ 3:00 A.M.

PLUGGING OF THIS WELL WILL BE DONE IN ACCORDANCE WITH K.S.A. 55-128 OF THE RULES AND REGULATIONS OF THE STATE CORPORATION COMMISSION.

NAME OF COMPANY REPRESENTATIVE AUTHORIZED TO BE IN CHARGE OF PLUGGING OPERATIONS:

M. R. (Hap) Halfhill ADDRESS P. O. Box 506, Russell, KS 67665

PHONE # (913) 483-5345

PLUGGING CONTRACTOR Emphasis Oil Operations LICENSE NO. 750

ADDRESS P. O. Box 506, Russell, KS 67665 PHONE # (913) 483-3905

INVOICE COVERING ASSESSMENT FOR PLUGGING THIS WELL SHOULD BE SENT TO:

NAME Steinle Oil Operations

ADDRESS 624 E. 3rd, Russell, KS 67665 PHONE # (913) 483-3905

AND PAYMENT WILL BE GUARANTEED BY APPLICANT OR ACTING AGENT.

SIGNED: Joe K. Branum
Joe K. Branum, (Applicant or Acting Agent)

DATE: 9-20-84

RECEIVED
STATE CORPORATION COMMISSION
9-21-84
SEP 21 1984
CONSERVATION DIVISION
Wichita, Kansas

15-163-22472-00-00

EMPHASIS OIL OPERATIONS

P. O. BOX 506
Russell, KS 67665

DRILLERS LOG

OPERATOR: Steinle Oil Operations
624 E. 3rd
Russell, KS 67665

CONTRACTOR: Emphasis Oil Operations
P. O. Box 506
Russell, KS 67665

LEASE: LaBarge WELL: #1

LOCATION: 970' FWL & 1445' FSL of SW/4
Section 18-7S-18W
Rooks County, Kansas

ROTARY TOTAL DEPTH: 3470'

LOG TOTAL DEPTH: 3469'

ELEVATION: 1936' K.B.

COMMENCED: 9-14-84

DATE COMPLETED: 9-20-84

CASING: 8 5/8" @ 264' with 160 sks cement

STATUS: Dry Hole


DEPTHS & FORMATIONS

(All measurements from K.B.)

Top Soil & Sand	30'	Anhydrite	1458'
Sand & Shale	922'	Shale	2387'
Sand	1130'	Shale & Lime	2993'
Shale	1428'	Lime (RTD)	3470'

STATE OF KANSAS)
) ss:
COUNTY OF RUSSELL)

Joe K. Branum, of Emphasis Oil Operations, states that the above and foregoing is a true and correct log of the above captioned well, to the best of his knowledge.



Joe K. Branum

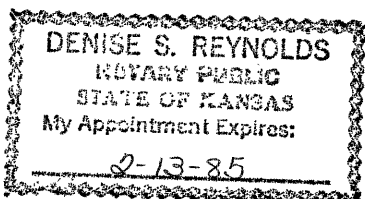
Subscribed and sworn to before me this 20th day of September, 1984.


My Commission Expires: February 13, 1985.

RECEIVED
STATE CORPORATION COMMISSION

SFP 21 1984

CONSERVATION DIVISION
Wichita, Kansas





Denise S. Reynolds, Notary Public