

STATE OF KANSAS
STATE CORPORATION COMMISSION
CONSERVATION DIVISION
200 Colorado Derby Building
Wichita, Kansas 67202

Rev. 12-4-81
FORM CP-1

WELL PLUGGING APPLICATION FORM
File One Copy

API NUMBER 15-163-21,893-90-00 (of this well)
(This must be listed; if no API# is available, please note drilling completion date.)

LEASE OWNER Brinkshepper Oil, Inc. & Black Diamond Oil, Inc.

ADDRESS 217 E. 32nd, Suite A, Hays, Kansas 67601 PHONE # (913)-625-5891

LEASE (FARM NAME) Dix WELL NO. 2

WELL LOCATION NW NE NW SEC. 25 TWP. 7S RGE. 18 (~~East~~) (West)

COUNTY Rooks TOTAL DEPTH 3300' FIELD NAME _____

OIL WELL _____ GAS WELL _____ INPUT WELL _____ SWD WELL _____ D&A XX

WELL LOG ATTACHED WITH THIS APPLICATION AS REQUIRED? yes ACO-1 filed? _____
(If not, state reason why)

DATE AND HOUR PLUGGING IS DESIRED TO BEGIN 10:00 A.M. 12-15-82

PLUGGING OF THIS WELL WILL BE DONE IN ACCORDANCE WITH K.S.A. 55-128 OF THE RULES AND REGULATIONS OF THE STATE CORPORATION COMMISSION.

NAME OF COMPANY REPRESENTATIVE AUTHORIZED TO BE IN CHARGE OF PLUGGING OPERATIONS:

Don Favinger ADDRESS P. O. Box 506, Russell, KS 67665-0506

PHONE # (913)-483-5345

PLUGGING CONTRACTOR Emphasis Oil Operations LICENSE NO. 750

ADDRESS P. O. Box 506, Russell, KS 67665-0506 PHONE # (913)-483-5345

INVOICE COVERING ASSESSMENT FOR PLUGGING THIS WELL SHOULD BE SENT TO:

NAME Brinkshepper Oil, Inc. and Black Diamond Oil, Inc.

ADDRESS 217 E. 32nd, Suite A, Hays, Kansas 67601 PHONE # (913)-625-5891

AND PAYMENT WILL BE GUARANTEED BY APPLICANT /OR ACTING AGENT.

RECEIVED
STATE CORPORATION COMMISSION

DEC 22 1982

CONSERVATION DIVISION
Wichita, Kansas

12-22-82

SIGNED: Joe K. Branscum
Applicant /or Acting Agent

DATE: December 15, 1982

15-163-21893-00-00

EMPHASIS OIL OPERATIONS
P. O. Box 506
Russell, Kansas 67665-0506

DRILLERS LOG

OPERATOR: Brinkshepper Oil, Inc. ¹⁰
and Black Diamond Oil, Inc.,
217 E. 32nd, Suite A
Hays, Kansas 67601

CONTRACTOR: Emphasis Oil Operations
P. O. Box 506
Russell, Kansas 67665-0506

LEASE: Dix WELL: #2

LOCATION: NW NE NW
Section 25-7S-18W
Rooks County, Kansas

Total Depth: 3300'

Elevation: 1762' K.B.

Commenced: 12-7-82

Completed: 12-15-82

Casing: 13-3/8" @ 89' with 85 sks cement
8-5/8" @ 1197' with 225 sks cement

Status: Dry Hole

DEPTHS & FORMATIONS

(All measurements from K.B.)

Topsoil & Sand	30'	Anhydrite	1235'
Sand & Shale	343'	Shale	1590'
Shale	682'	Sand & Shale	2815'
Sand & Shale	893'	Shale & Lime	3000'
Shale	1182'	Lime (R.T.D)	3300'

RECEIVED
STATE CORPORATION COMMISSION


DEC 22 1982

CONSERVATION DIVISION
Wichita, Kansas

12-22-82

STATE OF KANSAS)
) ss:
COUNTY OF RUSSELL)


Joe K. Branum, of Emphasis Oil Operations, states that the above and foregoing is a true and correct log of the above captioned well, to the best of his knowledge.




Joe K. Branum

Subscribed and sworn to before me this 20th day of December, 1982.

My Commission Expires: February 6, 1984.





Notary Public