

STATE OF KANSAS
STATE CORPORATION COMMISSION
CONSERVATION DIVISION
200 Colorado Derby Building
Wichita, Kansas 67202

FORM CP-1
Rev. 6/4/84

WELL PLUGGING APPLICATION FORM
(File One Copy)

API NUMBER 15-163-22,940-00-00 (of this well)
(This must be listed; if no API# was issued, please note drilling completion date.)

LEASE OPERATOR Alcona Oil Company OPERATORS LICENSE NO. 7419

ADDRESS 2908 Hillcrest Drive, Hays, Kansas 67601 PHONE # (913)-628-2899

LEASE (FARM) Jones WELL NO. 1 WELL LOCATION NE NE SW COUNTY Rooks

SEC. 16 TWP. 7S RGE. 20 ~~(E) or (W)~~ TOTAL DEPTH 3690' PLUG BACK TD _____

Check One:

OIL WELL _____ GAS WELL _____ D & A x SWD or INJ WELL _____ DOCKET NO. _____

SURFACE CASING SIZE 8-5/8" SET AT 210' CEMENTED WITH 135 SACKS

CASING SIZE _____ SET AT _____ CEMENTED WITH _____ SACKS

PERFORATED AT _____

CONDITION OF WELL: GOOD _____ POOR _____ CASING LEAK _____ JUNK IN HOLE _____

OPERATOR'S SUGGESTED METHOD OF PLUGGING THIS WELL _____

(If additional space is needed use back of form)

IS WELL LOG ATTACHED TO THIS APPLICATION AS REQUIRED? Yes IS ACO-1 FILED? No
(If not, explain)

DATE AND HOUR PLUGGING IS DESIRED TO BEGIN 11:45 a.m. on 9-10-87

PLUGGING OF THIS WELL WILL BE DONE IN ACCORDANCE WITH K.S.A. 55-101 et seq AND THE RULES AND REGULATIONS OF THE STATE CORPORATION COMMISSION.

NAME OF COMPANY REPRESENTATIVE AUTHORIZED TO BE IN CHARGE OF PLUGGING OPERATIONS

M. R. Halfhill

PHONE # (913)-483-5345

ADDRESS P. O. Box 506, Russell, Kansas 67665-0506

PLUGGING CONTRACTOR Emphasis Oil Operations LICENSE NO. 750

ADDRESS P. O. Box 506, Russell, Kansas 67665-0506 PHONE # (913)-483-5345

PAYMENT WILL BE GUARANTEED BY OPERATOR OR AGENT SIGNED: Kyle B. Branum
(Operator or Agent)

DATE: 9-10-87

15-163-22940-00-00

EMPHASIS OIL OPERATIONS

P. O. BOX 506

RUSSELL, KS 67665

DRILLERS LOG

OPERATOR: Alcona Oil Company
2908 Hillcrest Drive
Hays, Kansas 67601

CONTRACTOR: Emphasis Oil Operations
Box 506
Russell, KS 67665

LEASE: Jones WELL #1

LOCATION; NE NE SW
Section 16-7S-20W
Rooks County, Kansas

LOGGERS TOTAL DEPTH: 3690'

ROTARY TOTAL DEPTH: 3690'

COMMENCED: 9/5/87

CASING: 8-5/8" @ 210' w/135 sks cement

ELEVATION: 2176' K.B.

COMPLETED: 9/9/87

STATUS: Dry Hole


DEPTHS & FORMATIONS

(All measurements from K.B.)

Sand & Shale	212'	Shale	1739'
Blue Shale	940'	Anhydrite	1771'
Dakota Sand	1020'	Red Bed	2231'
Blue Shale	1243'	Shale & Lime (R.T.D.)	3690'
Cedar Hills Sand	1470'		

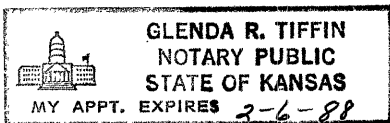
STATE OF KANSAS)
) ss
COUNTY OF RUSSELL)

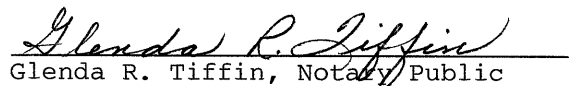
Kyle B. Branum, of Emphasis Oil Operations, states that the above and foregoing is a true and correct log of the above captioned well, to the best of his knowledge.


Kyle B. Branum

Subscribed and sworn to before me on October 1, 1987.

My commission expires: February 6, 1988.




Glenda R. Tiffin, Notary Public

RECEIVED
STATE CORPORATION COMMISSION
OCT 5 1987
CONSERVATION DIVISION
Wichita, Kansas
10-5-87