

15-163-00997-00-00

STATE OF KANSAS  
STATE CORPORATION COMMISSION

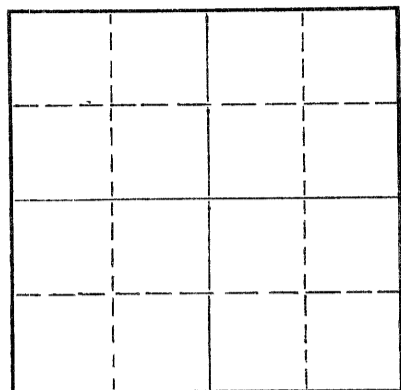
WELL PLUGGING RECORD

Give All Information Completely  
Make Required Affidavit  
Mail or Deliver Report to:  
Conservation Division  
State Corporation Commission  
800 Bittling Building  
Wichita, Kansas

Rooks County, Sec. 20 Twp. 7 Rge. 20 (W)

Location as "NE/CNW/SW" or footage from lines SE SE SE  
Lease Owner Osage Oil & Gas Co.  
Lease Name Bogart Well No. 1  
Office Address Petroleum Building, Wichita, Kansas  
Character of Well (completed as Oil, Gas or Dry Hole) Dry Hole  
Date well completed December 30, 1955  
Application for plugging filed December 30, 1955  
Application for plugging approved December 30, 1955  
Plugging commenced December 30, 1955  
Plugging completed December 30, 1955  
Reason for abandonment of well or producing formation Not commercial

NORTH



Locate well correctly on above Section Plat

If a producing well is abandoned, date of last production 19  
Was permission obtained from the Conservation Division or its agents before plugging was commenced? Yes

Name of Conservation Agent who supervised plugging of this well  
Producing formation Depth to top Bottom Total Depth of Well 3610 Feet  
Show depth and thickness of all water, oil and gas formations.


OIL, GAS OR WATER RECORDS

CASING RECORD

FORMATION	CONTENT	FROM	TO	SIZE	PUT IN	PULLED OUT
	11 joints 8-5/8" (overall 219.31) set at 217'					
	w/140 sacks common cement, 2% Gel, 200# C.C.					

Describe in detail the manner in which the well was plugged, indicating where the mud fluid was placed and the method or methods used in introducing it into the hole. If cement or other plugs were used, state the character of same and depth placed, from feet to feet for each plug set.

Plug hole - mud to 210' set plug and sack hulls,  
15 sacks cement, mud to 40', set plug and sack hulls,  
10 sacks cement to bottom of cellar. P.D. 9:45 a.m. 12-30-55



(If additional description is necessary, use BACK of this sheet)

Name of Plugging Contractor Garvey Drilling Company 1-13-56  
Address 311 East Third, Wichita, Kansas


STATE OF \_\_\_\_\_, COUNTY OF \_\_\_\_\_, ss.  
\_\_\_\_\_ (employee of owner) or (owner or operator) of the above-described well, being first duly sworn on oath, says: That I have knowledge of the facts, statements, and matters herein contained and the log of the above-described well as filed and that the same are true and correct. So help me God.

(Signature) M. J. Zoch  
531 Petroleum Bldg Wichita (Address)

SUBSCRIBED AND SWORN TO before me this 31st day of December 1955

Maurine L. Shover  
Notary Public.

My commission expires 10-25-56



# WELL LOG

15-163-00997-00-00

COMPANY OSAGE OIL & GAS COMPANY

SEC. 20 T. 7S R. 20W

FARM Bogart NO. 1


LOC. SE SE SE

TOTAL DEPTH 3610'

COUNTY Rooks

COMM. December 21, 1955 COMP. December 30, 1955

CONTRACTOR GARVEY DRILLING COMPANY




CASING 8-5/8" @ 217' w/140 sacks

ELEVATION 2058 D.F.

PRODUCTION

FIGURES INDICATE BOTTOM OF FORMATIONS

50	Surface Clay
755	Shale & Shells
1150	Sand, Shale & Shells
1404	Dakota
1643	Shale & Shells
1682	Anhydrite
2120	Shale & Shells
3265	Lime & Shale
3470	Lime
3543	Lime
3556	Conglomerate
3610	Arbuckle
3610	T.D.



1-13-56

State of KANSAS }  
County of SEDGWICK } SS :

I, Robert F. White of GARVEY DRILLING COMPANY

upon oath state that the above and foregoing is a true and correct copy of the log of the #1 Bogart well

Robert F. White

Subscribed and sworn to before me this 10th day of January 19 56

My Commission Expires: August 8, 1959

Gloria M. ...  
NOTARY PUBLIC