

TYPE

# NOTICE OF INTENTION TO DRILL

C-1

TO BE FILED WITH THE STATE CORPORATION COMMISSION  
PRIOR TO COMMENCEMENT OF WELL

API Number 15-121-20,878  
(For office use only) 00-00

1. Operator KEHM, INC.

Starting Date April 30, 1979

Address MOUND CITY, KANSAS 66056

County MIAMI

2. Contractor ENERGY EXPLORATION ENTERPRISES, INC.

Sec. 35 Twp. 17 S Rge. 21 E

Address MOUND CITY, KANSAS 66056

NE  $\frac{1}{4}$  of SE  $\frac{1}{4}$

Spot Location 495 well 825 snl  
495 well 825 snl

3. Type of Equipment: Rotary XX Cable Tool \_\_\_\_\_

Nearest Lease Line 495 ft.

4. Well to be Drilled for: Oil XX Gas \_\_\_\_\_

Lease Name Raymond Caylor

Disposal \_\_\_\_\_ Input \_\_\_\_\_ Other \_\_\_\_\_

5. Depth of Deepest Fresh Water within 1 mile none ft.

6. Depth of Municipal Water Well within 3 miles none ft.

Well No. # 7

7. Depth to Protect all Fresh Water 170 ft.



8. Amount of Surface Casing to be set 70 ft.


Est. Total Depth 700 ft.

9. Alternate No. 1 \_\_\_\_\_ No. 2 XX

REMARKS:

OPERATOR STATES THAT HE WILL COMPLY WITH K. S. A. 55-128

Signature of Operator Gilbert McGeown  



**State Corporation Commission of Kansas**  
**Conservation Division**  
**245 North Water**  
**Wichita, Kansas 67202**

RECEIVED  
STATE CORPORATION COMMISSION  
APR 30 1979  
04-30-79  
CONSERVATION DIVISION  
Wichita, Kansas

**(IF PREFERRED, MAIL IN ENVELOPE)**