

Instructions: Fill out COMPLETELY
and return to Conservation Division
at the address below within
30 days from plugging date.

KANSAS CORPORATION COMMISSION
OIL & GAS CONSERVATION DIVISION
WELL PLUGGING RECORD
K.A.R. 82-3-117

Form CP-4
December 2003
Type or Print on this Form
Form must be Signed
All blanks must be Filled

Lease Operator: White & Ellis Drilling, Inc.

Address: PO Box 48848, Wichita, KS 67201-8848

Phone: (316) 263-1946 Operator License #: 5420

Type of Well: oil Docket #: ~~PA 2005000~~
(Oil, Gas D&A, SWD, ENHR, Water Supply Well, Cathodic, Other) (If SWD or ENHR)

The plugging proposal was approved on: 10/05/05 (Date)

by: Duane Krueger (KCC District Agent's Name)

Is ACO-1 filed? Yes No If not, is well log attached? Yes No

Producing Formation(s): List All (if needed attach another sheet)

Mississippi Depth to Top: 2454 Bottom: 2529 T.D. 2620

Depth to Top: _____ Bottom: _____ T.D. _____

Depth to Top: _____ Bottom: _____ T.D. _____

API Number: 15 - 015-21,161-00-00

Lease Name: Robison

Well Number: 1

Spot Location (QQQQ): N/2 - NE - NW -

250 Feet from North / South Section Line

1650 Feet from East / West Section Line

Sec. 16 Twp. 25 S. R. 5 East West

County: Butler

Date Well Completed: 3/22/79 Spud dt

Plugging Commenced: 10/05/05

Plugging Completed: 10/06/05

Show depth and thickness of all water, oil and gas formations.

Oil, Gas or Water Records		Casing Record (Surface Conductor & Production)				
Formation	Content	From	To	Size	Put In	Pulled Out
Mississippi	Oil & Water	Surface	203'	8 5/8"	203'	0
		Surface	2617'	5 1/2"	2617'	0

Describe in detail the manner in which the well is plugged, indicating where the mud fluid was placed and the method or methods used in introducing it into the hole. If cement or other plugs were used, state the character of same depth placed from (bottom), to (top) for each plug set.

PU dropped 600 # sand, RIH w/ dump bailer, cmt w/ 6 sx cmt. RIH w/ 1" tbg on outside of 5 1/2" to 271' cmt w/ 56 sx, 60/40 pos, 4% gel. POH w/ 1" tbg. RIH w/ 1" tbg inside 5 1/2" csg. to 271' cmt w/ 49 sx 60/40 pos, 4% gel. POH w/ 1" tbg.

Name of Plugging Contractor: Phillips Well Service, Inc. License #: 5870

Address: PO Box 1263, El Dorado, KS 67042

Name of Party Responsible for Plugging Fees: White & Ellis Drilling, Inc.

State of Kansas County, Butler, ss.

Dallas Flowers (Employee of Operator) or (Operator) on above-described well, being first duly

sworn on oath, says: That I have knowledge of the facts statements, and matters herein contained, and the log of the above-described well is as filed, and the same are true and correct, so help me God.

(Signature) Dallas Flowers

(Address) PO Box 249, El Dorado, KS 67042

SUBSCRIBED and SWORN TO before me this 23 day of NOV, 20 05

Rhonda L. Mosiman My Commission Expires: 2/21/06
Notary Public

Mail to: KCC - Conservation Division, 130 S. Market - Room 2078, Wichita, Kansas 67202

RHONDA L. MOSIMAN
NOTARY PUBLIC
STATE OF KANSAS
MY APPT. EXPIRES 2/21/06

WHITE & ELLIS DRLG, INC.
 BOX 448

#1 ROBISON

16-25-5E
 C N/2 NE NW

EL DORADO, KS 67042

CONTR WHITE & ELLIS DRLG CTY BUTLER

GEOL FIELD EL DORADO

E 1380 KB CM 3/22/79 CARD ISSUED 9/22/79 IP P 25 BOPD, NW

MISS 2472-86

API 15-015-21,161

	•	
+	+	+
+	+	+
+	+	+

LOG	TOPS	DEPTH	DATUM
LANS		1744	- 364
KC		2026	- 646
B KC		2198	- 818
MARM		2259	- 879
CHER		2391	-1011
ARD		2443	-1063
MISS		2454	-1074
KIND		2527	-1147
VIOLA		2614	-1234
RTD		2620	-1240

8-5/8" 203/130sx, 5 1/2" 2617/100sx
 DST (1) 2445-48/30-30-30-30, 1/2' FO,
 SIP 25-21#, FP 31-21/21-21#
 DST (2) 2445-63/30-30-30-30, 5' DM,
 SIP 63-25#, FP 52-21/21-21#
 DST (3) 2463-78/30-30-30-30, 10' M W/
 SSO, SIP 73-474#, FP 73-25/52-21#
 DST (4) 2478-88/30-30-60-60, 90' GIP,
 160' FO, 30' MO, SIP 755-755#, FP
 52-27/73-68#
 DST (5) 2590-2620/30-30-30-30, 10' M
 W/SL TR 0, SIP 94-84#, FP 84-52/
 63-52#
 MICT - CO TO 2631 (VIOLA OH) TST 15-
 20 GSW, NSO, PB 2530 TD, PF (MISS)
 2472-86, AC 1000 & 21 BS, ONFU 1700' O
 SWB 4.7 BO/30", POP

RECEIVED
 NOV 28 2005
 KCC WICHITA


INDEPENDENT OIL & GAS SERVICE
 WICHITA, KANSAS

United Cementing & Acid Company, Inc.

2510 W. 6th St.

El Dorado, Kansas 67042

316-321-4680 800-794-0187 (Fax) 316-321-4720

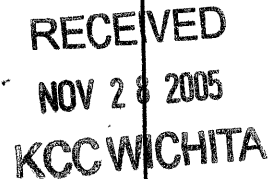


Customer:

White & Ellis Drilling, Inc.
PO Box 48848
Wichita, Kansas 67201-8848

Invoice No. 7037
Field Ticket 6563
Date 10/20/2005
PO#


Date of Job	County	State	Lease	Well No.
10/17/05	BU	KS	See List Below	
Size of Casing	Depth Of Well	Depth Of Job	Plug Depth	Pressure
Quantity	Description	UOM	Unit Price	Total
	Re-TOP - PLUGGING			
54	Class A Cement	sax	6.02	325.08
54	Bulk Charge	sax	0.98	52.92
	Drayage - MINIMUM CHARGE			94.50
9	Mileage Charge	mi	2.25	20.25
	Cement Unit			500.00
<p>Edminston Wright Robinson #3</p> <p>Thank you for your continued business</p>				
	Taxable	*Non-Taxable	Tax Rate	Sales Tax
	992.75	0.00	0.053	52.62
				TOTAL DUE
				\$1,045.37



TERMS: Net 30 days from invoice date. Please pay from this invoice.

ORIGINAL INVOICE

767 OIL HILL ROAD
EL DORADO, KANSAS 67042



PHONES
EL DORADO • 316/321-1397
FAX • 316/321-1396

WHITE & ELLIS
P O BOX 48848
WICHITA, KS 67201-8848

INVOICE NO. 8287
DATE 10/27/05

Net 10

LEASE	ROBINSONVALEND. #1 & #3	RATE PER HOUR	CONTRACT NO.
-------	-------------------------	---------------	--------------

DATE	DESCRIPTION	HOURS	AMOUNT	ACCOUNT NO.
	BUTLER CO 10-22 BACKFILLED PITS AND CELLARS BACKHOE 49 15% FSC	2	54.00	108.00
				16.20
			Invoice subtotal	124.20
			Invoice total	124.20

RECEIVED
NOV 28 2005
KCC WICHITA

Please Pay From This Invoice
Statement will be sent on request

TERMS: NET 10 DAYS From Date of Invoice. A Service Charge of 1 1/4% Will be Added to Past Due Accounts.
(If Monthly Date 40% Per Annum)

United Cementing and Acid Co., Inc.



Oil Well Cementing & Acidizing
 (316) 321-4680 • 800-794-0187 • FAX (316) 321-4720
 2510 West 6th Street • El Dorado, KS 67042

7017 ✓ SERVICE TICKET

6541

DATE 10-6-05

COUNTY Butler CITY _____

CHARGE TO Whitett Ellis

ADDRESS _____ CITY _____ ST _____ ZIP _____

LEASE & WELL NO. Robison #1 CONTRACTOR Phillips Well Serv.

KIND OF JOB Plug SEC. 16 TWP. 25 RNG. 5 E

DIR. TO LOC. El Dorado Haverhill Rd north to 40th West 1/2 mile South into (OLD) NEW

Quantity	MATERIAL USED	Serv. Charge	
1055x	60/40 pps 4% gel @ 5.00		500.00
65x	gel @ 10.05		529.00
335x	20-40 sand (1100 ^{lb}) @ 9.75 cut		102.30
1" =	Pipe Rental		1102.87
1115x	BULK CHARGE		55.00
5	BULK TRK. MILES <u>51/2 hours</u>		108.78
3	PUMP TRK. MILES		94.50
1-5 1/2"	PLUGS TRP		11.25
		10530.	51.00
		SALES TAX	83.04
		TOTAL	11049.74

T.D. 2625 ft. P.D.T.D. 2530 ft

CSG. SET AT _____ VOLUME _____

SIZE HOLE _____

TBG SET AT _____ VOLUME _____

MAX. PRESS. _____

SIZE PIPE 5 1/2" casing & 8 5/8" surface

PLUG DEPTH _____

PKER DEPTH _____

PLUG USED 1-5 1/2" = TRP

TIME ON LOCATION 7:45 TIME FINISHED 11:00

REMARKS: Ran 1" to 271 ft down the back side of the 5 1/2" Bore circulation mix & pump 565x60/40 pps 4% gel pulled out 1" run 1" down 5 1/2" to 271 ft. mix & pump 495x60/40 pps 4% gel to surface. Cemented in the collar.

RECEIVED

NOV 28 2005

EQUIPMENT USED

KCC WICHITA

NAME _____ UNIT NO. P 15

NAME _____ UNIT NO. _____

CEMENTER OR TREATER

OWNER'S REP.