

15-163-02710-00-00
NOTICE OF INTENTION TO DRILL

RULE 82-2-320

TYPE OR PRINT

To Be Filed With State Corporation

Commission Prior To Commencement of Well

County Rooks Date November 26 19 56

Section 9 Township 7 Range 19W Date operation to begin November 30, 1956

Well location NW $\frac{1}{4}$ NE $\frac{1}{4}$ NW $\frac{1}{4}$
(10 Acres) (40 Acres) (160 Acres)

Surface pipe { 8 5/8"
Size
250 ft.
Length

Estimated total depth 3500'
Well is to be drilled 4950 ft. north of the south sec. line 1650 ft. east of the west sec. line

Operator Sierra Petroleum Co., Inc. Lease name Desmarteau Well No. 1

Address 420 West Douglas Wichita, Kansas

Drilling contractor Sierra Petroleum Co., Inc.

Address 420 West Douglas, Wichita, Kansas

Type of equipment to be used Rotary Well drilled for: Oil ☒ Gas ☐ Disposal ☐ Input ☐




(Correspondence regarding this well should be addressed to:)

Name Sierra Petroleum Co., Inc. Address 420 West Douglas

City Wichita State Kansas

RULE 82-2-321. Bonding Requirement. The Commission may, at any time, on its own motion or upon complaint received from any person interested in the property to be drilled or any adjacent property, require from the owner of the lease, or the person, firm, corporation or association drilling the well, a good and sufficient bond running to the State of Kansas conditioned that said parties and their drilling operations shall comply with all rules and regulations of the Commission. Said bond shall remain in force and effect until released by the Commission.





State Corporation Commission of Kansas
Conservation Division
100 Graham Building
211 North Broadway
Wichita 2, Kansas

(IF PREFERRED, MAIL IN ENVELOPE)

RECEIVED
STAT. CORPORATION COMMISSION

NOV 28 1956
CONSERVATION DIVISION
Wichita, Kansas

11-2956