


15-163-21260-00-00

STATE OF KANSAS
STATE CORPORATION COMMISSION

WELL PLUGGING RECORD

Give All Information Completely
Make Required Affidavit
Mail or Deliver Report to
Conservation Division
State Corporation Comm.
245 North Water
Wichita, KS 67202

Rooks County, Sec. 26 Twp. 7S Rge. 19W E/W
Location as "NE/CNW $\frac{1}{4}$ SW $\frac{1}{4}$ " or footage from lines
480' fNL & 330' fWL
Lease Owner Texas Oil & Gas Corp.
Lease Name Biery Well No. 1
Office Address 200 W. Douglas, Suite 300, Wichita, KS 67202
Character of Well (Completed as Oil, Gas or Dry Hole) dry hole
Date Well completed 4-24-81 19
Application for plugging filed 4-24-81 19
Application for plugging approved 4-24-81 19
Plugging commenced 4-24-81 19
Plugging completed 4-24-81 19
Reason for abandonment of well or producing formation dry hole
If a producing well is abandoned, date of last production 19



Locate well correctly on above Section Plat

Was permission obtained from the Conservation Division or its agents before plugging was commenced? yes

Name of Conservation Agent who supervised plugging of this well Marion Schmidt, Hays, KS
Producing formation _____ Depth to top _____ Bottom _____ Total Depth of Well 3418'
Show depth and thickness of all water, oil and gas formations.

OIL, GAS OR WATER RECORDS

CASING RECORD

FORMATION	CONTENT	FROM	TO	SIZE	PUT IN	PULLED OUT
				8-5/8"	231'	

Describe in detail the manner in which the well was plugged, indicating where the mud fluid was placed and the method or methods used in introducing it into the hold. If cement or other plugs were used, state the character of same and depth placed, from _____ feet to _____ feet for each plug set.

1st plug set @ 740' w/65 sx
2nd plug set @ 240' w/30 sx
3rd plug set @ 40' w/10 sx
5 sx in rat hole.

(If additional description is necessary, use BACK of this sheet)

Name of Plugging Contractor Murfin Drilling Company

MAY 7 1981
8-7-81

STATE OF KANSAS COUNTY OF SEDGWICK, ss.
David L. Murfin, Drlg. Mgr. (employee of owner) or (owner or operator)
of the above-described well, being first duly sworn on oath, says: That I have knowledge of the facts, statements, and matters herein contained and the log of the above-described well as filed and that the same are true and correct. So help me God.

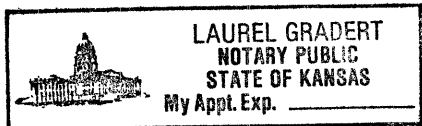
(Signature) David L. Murfin, Drlg. Mgr.

617 Union Ctr. Bldg. (Address) Wichita, KS 67202

SUBSCRIBED AND SWORN TO before me this 6th day of May, 1981

Laurel Gradert Notary Public.

My commission expires 12-19-84



WELL LOG

15-163-21260-00-00

COMPANY Texas Oil & Gas Corp.

SEC. 26 T. 7S R. 19W
LOC. 480' FNL & 330' FWL


FARM Biery NO. 1

RIG. NO. 15
TOTAL DEPTH 3418'

COUNTY Rooks
KANSAS

COMM. 4-15-81 COMP. 4-24-81

CONTRACTOR Murfin Drilling Company



CASING
20 10
15 8 -5/8" csg. set @ 231' w/165 sx. Quickset.
12 6
13 5

ELEVATION

PRODUCTION

FIGURES INDICATE BOTTOM OF FORMATIONS

1300' shale
1393' shale (Red Bed)
1426' anhydrite
1955' shale
3418' lime & shale & RTD

State of KANSAS
County of SEDGWICK } ss:

I, David L. Murfin, Drlg. Mgr. of the Murfin Drilling Company

upon oath state that the above and foregoing is a true and correct copy of the log of the Biery #1 well.

David L. Murfin
David L. Murfin, Drilling Manager

Subscribed and sworn to before me this 6th day of May 19 81

Laurel Gradert
Laurel Gradert NOTARY PUBLIC

My Commission Expires:

