

15-065-06728-00-00

STATE OF KANSAS
STATE CORPORATION COMMISSION

Give All Information Completely
Make Required Affidavit
Mail or Deliver Report to:
Conservation Division
State Corporation Commission
800 Bitting Building
Wichita, Kansas

WELL PLUGGING RECORD

Graham County, Sec. 1 Twp. 7S Rge. 16E 21 (W)

Location as "NE/CNW/SW" or footage from lines C-SE/4 SE/4 SW/4

Lease Owner Lion Oil Company

Lease Name Kenyon Well No. 1

Office Address Box 639, Pratt, Kansas

Character of Well (completed as Oil, Gas or Dry Hole) Dry Hole

Date well completed June 23, 19 55

Application for plugging filed June 23, 19 55

Application for plugging approved June 23, 19 55

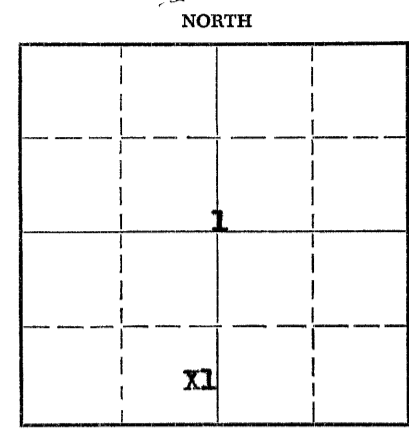
Plugging commenced June 23, 19 55

Plugging completed June 23, 19 55

Reason for abandonment of well or producing formation Dry Hole

If a producing well is abandoned, date of last production 19

Was permission obtained from the Conservation Division or its agents before plugging was commenced? Yes



Locate well correctly on above Section Plat

Name of Conservation Agent who supervised plugging of this well Mr. Eldon Petty

Producing formation Depth to top Bottom Total Depth of Well 3764' Feet

Show depth and thickness of all water, oil and gas formations.

OIL, GAS OR WATER RECORDS

CASING RECORD

FORMATION	CONTENT	FROM	TO	SIZE	PUT IN	PULLED OUT
				8-5/8"	202'	None

Describe in detail the manner in which the well was plugged, indicating where the mud fluid was placed and the method or methods used in introducing it into the hole. If cement or other plugs were used, state the character of same and depth placed, from feet to feet for each plug set.

Filled hole with heavy mud from 3764' to 202', set 1st plug @ 202' with 15 sacks cement and 1/2 sack of hulls on top of plug. Heavy mud to 30' and set 2nd plug @ 30' with 10 sacks of cement on top of plug. Plugging completed.

(If additional description is necessary, use BACK of this sheet)

Name of Plugging Contractor Garvey Drilling Company
Address Great Bend, Kansas

STATE OF KANSAS, COUNTY OF PRATT, ss.
Vernon Hayes (employee of owner) of the above-described

well, being first duly sworn on oath, says: That I have knowledge of the facts, statements, and matters herein contained and the log of the above-described well as filed and that the same are true and correct. So help me God.

(Signature) Vernon Hayes

Box 639, Pratt, Kansas (Address)

SUBSCRIBED AND SWORN TO before me this 5th day of July, 19 55

My commission expires August 29, 1955 Notary Public.

24-7368-S 3-53-20M

PLUGGING
FILE SEC L T 2 R 21 W
BOOK PAGE 129 LINE 13

RECEIVED
STATE CORPORATION COMMISSION

JUL 6 - 1955

17-6-55

CONSERVATION DIVISION

WELL LOG

15-065-00728-00-00

COMPANY **LION OIL COMPANY**

SEC. 1 T. 78 R. 21W

FARM **Kenyon**

NO. 1

LOC. SE SE SW


TOTAL DEPTH **3764**

COUNTY **Graham**

COMM. **6-14-55**

COMP. **6-23-55**

CONTRACTOR **GARVEY DRILLING COMPANY**



CASING **3-5/8" @ 202 (140 sx)**


ELEVATION **2174 DF**

PRODUCTION **D & A**

FIGURES INDICATE BOTTOM OF FORMATIONS

70	Rock & Shale
560	Shale
1560	Shale, Sand & Salt
1743	Shale
1772	Anhydrite
2375	Shale & Shells
2545	Shale & Lime
2845	Lime & Shale
2990	Shale & Shells
3315	Lime & Shale
3675	Lime
3730	Lime & Shale
3764	Lime
3764	R.T.D.

State of KANSAS }
County of SEDGWICK } ss:



I, Robert F. White of GARVEY DRILLING COMPANY
upon oath state that the above and foregoing is a true and correct copy of the log of the #1 Kenyon well

Subscribed and sworn to before me this 28th day of June 19 55
Robert F. White
Robert F. White

My Commission Expires: 11 August 1958
Patricia M. Edwards
NOTARY PUBLIC
DIVISION
Kansas

7-6-55