

15-113-20506-00-00

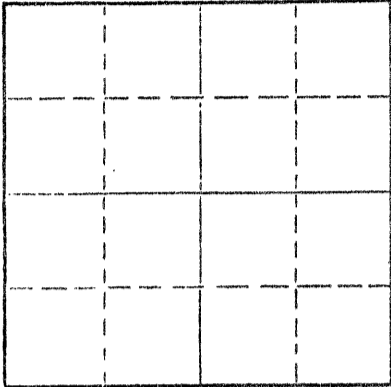
STATE OF KANSAS
STATE CORPORATION COMMISSION

Form CP-4

Give All Information Completely
Make Required Affidavit
Mail or Deliver Report to:
Conservation Division
State Corporation Commission
P. O. Box 17027

WELL PLUGGING RECORD

Wichita, Kansas 67217
NORTH



Locate well correctly on above
Section Plat

Rooks County, Sec. 28 Twp. 7S Rge. (E) 19 (W)
Location as "NE/CNW&SW4" or footage from lines SE NE NW
Lease Owner Zenith Drilling Corporation, Inc.
Lease Name Schneider Well No. 1
Office Address 200 West Douglas, Wichita, Kansas 67202
Character of Well (completed as Oil, Gas or Dry Hole) Dry Hole
Date well completed 11-2 19 73
Application for plugging filed 11-2 19 73
Application for plugging approved 11-2 19 73
Plugging commenced 11-2 19 73
Plugging completed 11-2 19 73
Reason for abandonment of well or producing formation Dry Hole

If a producing well is abandoned, date of last production _____ 19 ____
Was permission obtained from the Conservation Division or its agents before plugging was commenced? Yes

Name of Conservation Agent who supervised plugging of this well Bill Nichols, Moreland, Kansas
Producing formation _____ Depth to top _____ Bottom _____ Total Depth of Well 3385 Feet
Show depth and thickness of all water, oil and gas formations.

OIL, GAS OR WATER RECORDS

CASING RECORD

FORMATION	CONTENT	FROM	TO	SIZE	PUT IN	PULLED OUT
				8 5/8"	203'	None

Describe in detail the manner in which the well was plugged, indicating where the mud fluid was placed and the method or methods used in introducing it into the hole. If cement or other plugs were used, state the character of same and depth placed, from _____ feet to _____ feet for each plug set.

1st plug @ 650' w/70 sx
2nd plug @ 215' w/20 sx
3rd plug @ 40' w/10 sx

RECEIVED
STATE CORPORATION COMMISSION
NOV 13 1973
CONSERVATION DIVISION
Wichita, Kansas


(If additional description is necessary, use BACK of this sheet)

Name of Plugging Contractor Halliburton
Address 410 Union Center, Wichita, Kansas 67202

STATE OF Kansas, COUNTY OF Sedgwick, ss.
James R. Daniels (employee of owner) or (owner or operator) of the above-described well, being first duly sworn on oath, says: That I have knowledge of the facts, statements, and matters herein contained and the log of the above described well as filed and that the same are true and correct. So help me God.

(Signature) James R. Daniels
617 Union Center, Wichita, Kansas
(Address)

Subscribed and sworn to before me this 12th day of November, 19 73



BARBARA COLE, Notary Public

My commission expires My Commission Expires Sept. 5, 1976

Notary Public.

WELL LOG

15-163-20506-00-00

COMPANY ZENITH DRILLING CORPORATION, INC.

SEC. 28 T. 7S R. 19W
LOC. SE NE NW

FARM SCHNEIDER NO. 1


RIG. NO. 15

TOTAL DEPTH 3385'

COMM. 10-29-73

COMP. 11-2-73

COUNTY Rooks
KANSAS



CONTRACTOR Murfin Drilling Company

CASING

20 10
15 8 5/8" @ 203' w/150 SX
12 6
13 5

ELEVATION

PRODUCTION D & A

FIGURES INDICATE BOTTOM OF FORMATIONS

165 Surf soil sand
967 Shale
1193 Sand
1470 Shale Redbed
1501 Anhydrite
2665 Shale
2995 Lime & shale
3385 Lime
3385 TD

RECEIVED
STATE CORPORATION COMMISSION

NOV 13 1973


CONSERVATION DIVISION
Wichita, Kansas

11-13-73

State of Kansas }
County of Sedgwick } ss:

I, James R. Daniels of the Murfin Drilling Company

upon oath state that the above and foregoing is a true and correct copy of the log of the Schneider #1 well.



Subscribed and sworn to before me this 12th day of November 19 73

James R Daniels
Barbara Cole
NOTARY PUBLIC

BARBARA COLE, Notary Public
My Commission Expires: My Commission Expires Sept 5, 1976