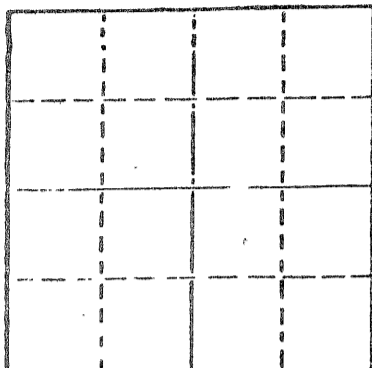


STATE OF KANSAS
STATE CORPORATION COMMISSION

WELL PLUGGING RECORD

Give All Information Completely
Make Required Affidavit
Mail or Deliver Report to
Conservation Division
State Corporation Comm.
245 North Water
Wichita, KS 67202

Locate well correctly on above
Section Plat

Graham County, Sec. 1 Twp. 7S Rge. 21 E/W
Location as "NE/CNW $\frac{1}{4}$ SW $\frac{1}{4}$ " or footage from lines

C SE SE
Lease Owner Billips Oil & Gas, Inc.
Lease Name Billips Well No. 1
Office Address Hill City, KS 67642
Character of Well (Completed as Oil, Gas or Dry Hole)

Dry Hole
Date Well completed 9-6 19 79
Application for plugging filed 9-6 19 79
Application for plugging approved 9-6 19 79
Plugging commenced 9-6 19 79
Plugging completed 9-6 19 79
Reason for abandonment of well or producing formation

Dry Hole
If a producing well is abandoned, date of last production 19

Was permission obtained from the Conservation Division or its agents before plugging was commenced? Yes

Name of Conservation Agent who supervised plugging of this well Gilbert Balthazor
Producing formation Depth to top Bottom Total Depth of Well 3718
Show depth and thickness of all water, oil and gas formations.

OIL, GAS OR WATER RECORDS

CASING RECORD

FORMATION	CONTENT	FROM	TO	SIZE	PUT IN	PULLED OUT
				8-5/8"	202'	-0-

Describe in detail the manner in which the well was plugged, indicating where the mud fluid was placed and the method or methods used in introducing it into the hold. If cement or other plugs were used, state the character of same and depth placed, from feet to feet for each plug set.

Mud laden fluid 3718 to 950'
70 sks cement @ 950'
20 sks cement @ 200'
10 sks cement @ 40'
5 sks cement in rat hole

(If additional description is necessary, use BACK of this sheet)

Name of Plugging Contractor Emphasis Oil Operations


STATE OF KANSAS COUNTY OF RUSSELL, ss.
Joe K. Branum (employee of owner) or (owner or operator)
of the above-described well, being first duly sworn on oath, says: That I have knowledge of the facts, statements, and matters herein contained and the log of the above-described well as filed and that the same are true and correct. So help me God.

(Signature)

Box 506, Russell, KS 67665
(Address)

SUBSCRIBED AND SWORN TO before me this 10th day of September, 19 79

My commission expires October 2, 1979



Notary Public.
STATE CORPORATION COMMISSION

SEP 12 1979
9-12-79
CONSERVATION DIVISION
Wichita, Kansas

15-065-21157-00-00

EMPHASIS OIL OPERATIONS

P. O. Box 506

Russell, Kansas 67665

DRILLERS LOG

OPERATOR: Billips Oil & Gas, Inc.
Hill City, KS 67642

CONTRACTOR: Emphasis Oil Operations
Box 506,
Russell, KS 67665

LEASE: Billips WELL: #1

LOCATION: C SE SE
Section 1-7S-21W
Graham County, Kansas

Total Depth: 3718'

Elevation:

Commenced: 8-30-79

Completed: 9-6-79

Casing: 8-5/8" @ 202'

Status: Dry Hole

DEPTHS & FORMATIONS

(All measurements from K.B.)

Sand & Shale	160	Shale & Lime	3420
Shale	540	Lime	3580
Shale & Sand	1773	Lime & Shale	3660
Anhydrite	1801	Lime (R.T.D.)	3718
Shale	2880		


RECEIVED
STATE CORPORATION COMMISSION

SEP 12 1979

9-12-79
CONSERVATION DIVISION
Wichita Kansas

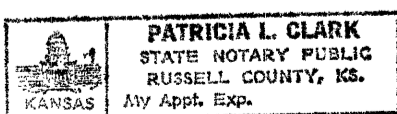
STATE OF KANSAS)
COUNTY OF RUSSELL) ss


I, Joe K. Branum, of Emphasis Oil Operations state that the above and foregoing is a true and correct log of the above captioned well.


Joe K. Branum

Subscribed and sworn to before me this 10th day of September, 1979.

My Commission Expires: October 2, 1979.




Notary Public