

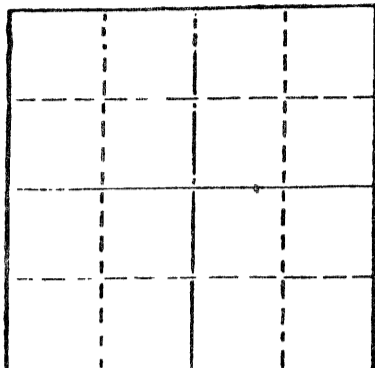
STATE OF KANSAS  
STATE CORPORATION COMMISSION

WELL PLUGGING RECORD

Give All Information Completely  
Make Required Affidavit  
Mail or Deliver Report to  
Conservation Division  
State Corporation Comm.  
245 North Water  
Wichita, KS 67202

Graham County. Sec. 20 Twp. 7S Rge. 22 E/W  
Location as "NE/CNW1SW1" or footage from lines  
NE SW NW

Lease Owner A. Scott Ritchie  
Lease Name NELS BELLEAU Well No. 1  
Office Address #950, 125 N. Market, Wichita, KS 67202  
Character of Well (Completed as Oil, Gas or Dry Hole) Dry Hole



Locate well correctly on above  
Section Plat

Date Well completed October 10 19 78  
Application for plugging filed October 10 19 78  
Application for plugging approved October 10 19 78  
Plugging commenced October 10 19 78  
Plugging completed October 10 19 78  
Reason for abandonment of well or producing formation Rotary D&A

If a producing well is abandoned, date of last production  
19 78

Was permission obtained from the Conservation Division or  
its agents before plugging was commenced? yes

Name of Conservation Agent who supervised plugging of this well Leo Massey  
Producing formation \_\_\_\_\_ Depth to top \_\_\_\_\_ Bottom \_\_\_\_\_ Total Depth of Well 3550'  
Show depth and thickness of all water, oil and gas formations.

OIL, GAS OR WATER RECORDS

CASING RECORD

FORMATION	CONTENT	FROM	TO	SIZE	PUT IN	PULLED OUT
				8-5/8"	130'	-----

Describe in detail the manner in which the well was plugged, indicating where the mud fluid was placed and the method or methods used in introducing it into the hold. If cement or other plugs were used, state the character of same and depth placed, from \_\_\_\_\_ feet to \_\_\_\_\_ feet for each plug set.

1st plug @ 835' w/70 sx, 50-50 posmix, 6% gel  
2nd plug @ 125' w/20 sx, 50-50 posmix, 6% gel  
3rd plug @ 40' w/10 sx, 50-50 posmix, 6% gel

RECEIVED  
STATE CORPORATION COMMISSION  
OCT 18 1978  
OCT 18 1978  
CONSERVATION DIVISION  
Wichita, Kansas

(If additional description is necessary, use BACK of this sheet)

Name of Plugging Contractor Murfin Drilling Company

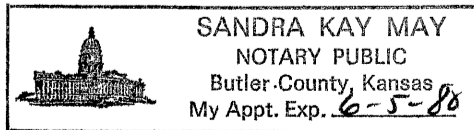
STATE OF KANSAS COUNTY OF SEDGWICK, ss.  
Wm. S. Shropshire of Murfin Drilling Company (employee of owner) or (owner or operator)  
of the above-described well, being first duly sworn on oath, says: That I have knowledge of  
the facts, statements, and matters herein contained and the log of the above-described well  
as filed and that the same are true and correct. So help me God.

(Signature) Wm. S. Shropshire  
Wm. S. Shropshire, Asst. Gen. Mgr.  
617 Union Center, Wichita, KS 67202  
(Address)

SUBSCRIBED AND SWORN TO before me this 17th day of October, 19 78

Sandra Kay May  
Sandra Kay May Notary Public.

My commission expires \_\_\_\_\_



15-065-21066-00-00

# WELL LOG

COMPANY A. Scott Ritchie

SEC. 20 T. 7S R. 22W  
LOC. NE SW NW

FARM NELS BELLEAU NO. 1


RIG. NO. 16

TOTAL DEPTH 3550'

COMM. October 4, 1978

COMP. October 10, 1978

COUNTY Graham  
KANSAS



CONTRACTOR Murfin Drilling Company

CASING

20	10
15	8-5/8" @ 130' w/130 sx.
12	6
13	5

ELEVATION

PRODUCTION

FIGURES INDICATE BOTTOM OF FORMATIONS

90'	Sand, Clay & Rock
173'	Shale
820'	Sand & Shale
1425'	Red Beds & Shale
1634'	Sand
1665'	Shale
1889'	Sand & Shale
1925'	Anhydrite
2000'	Sand & Shale
2790'	Shale
3315'	Shale & Lime
3480'	Lime & Shale
3550'	Shale & Lime RTD

RECEIVED  
STATE CORPORATION COMMISSION

OCT 18 1978  
OCT 18, 1978  
CONSERVATION DIVISION  
Wichita, Kansas

State of KANSAS  
County of SEDGWICK } ss:


I, Wm. S. Shropshire of the Murfin Drilling Company

upon oath state that the above and foregoing is a true and correct copy of the log of the NELS BELLEAU #1 well.

Wm. S. Shropshire  
Wm. S. Shropshire, Asst. Gen. Mgr.

Subscribed and sworn to before me this 17th day of October 1978

My Commission Expires:



Sandra Kay May  
NOTARY PUBLIC  
Sandra Kay May