


15-065-20661-00-00

STATE OF KANSAS
STATE CORPORATION COMMISSION

Form CP-4

Give All Information Completely
Make Required Affidavit
Mail or Deliver Report to:
Conservation Division
State Corporation Commission
P. O. Box 17027
Wichita, Kansas 67217
NORTH

WELL PLUGGING RECORD



Locate well correctly on above
Section Plat

Graham County. Sec. 30 Twp. 7S Rge. (E)22 (W)
Location as "NE/CNW&SW&" or footage from lines SW NW SE
Lease Owner Theodore I. Leben & Associates
Lease Name Davis Well No. 1
Office Address 1555 East Second, Wichita, Kansas 67214
Character of Well (completed as Oil, Gas or Dry Hole) Dry Hole
Date well completed Oct. 27 1974
Application for plugging filed Oct. 27 1974
Application for plugging approved Oct. 27 1974
Plugging commenced Oct. 27 1974
Plugging completed Oct. 27 1974
Reason for abandonment of well or producing formation Dry Hole

If a producing well is abandoned, date of last production 19
Was permission obtained from the Conservation Division or its agents before plugging was commenced? Yes

Name of Conservation Agent who supervised plugging of this well Leo Massey
Producing formation _____ Depth to top _____ Bottom _____ Total Depth of Well 3680 Feet
Show depth and thickness of all water, oil and gas formations.

OIL, GAS OR WATER RECORDS

CASING RECORD

FORMATION	CONTENT	FROM	TO	SIZE	PUT IN	PULLED OUT
				8 5/8"	262'	None

Describe in detail the manner in which the well was plugged, indicating where the mud fluid was placed and the method or methods used in introducing it into the hole. If cement or other plugs were used, state the character of same and depth placed, from _____ feet to _____ feet for each plug set.

1st plug @ 975' w/70 sx
2nd plug @ 270' w/40 sx
3rd plug @ 40' w/10 sx

11/5/74
RECEIVED
STATE CORPORATION COMMISSION
NOV 5 1974
CONSERVATION DIVISION
Wichita, Kansas


(If additional description is necessary, use BACK of this sheet)
Name of Plugging Contractor Sun Oil Cementing, Inc.
Address Box 169, Great Bend, Kansas

STATE OF Kansas COUNTY OF Sedgwick, ss.
James R. Daniels (employee of owner) or ~~successor owner~~

well, being first duly sworn on oath, says: That I have knowledge of the facts, statements, and matters herein contained and the log of the above-described well as filed and that the same are true and correct. So help me God.

(Signature) James R. Daniels
617 Union Center, Wichita, Kansas 67202
(Address)

SUBSCRIBED AND SWORN TO before me this 4th day of November, 19 74
Barbara Cole, Notary Public
My commission expires Sept. 5, 1976



Notary Public.

15-065-20661-00-00

WELL LOG

COMPANY Theodore I. Leben & Associates

SEC. 30 T. 7S R. 22W
LOC. SW NW SE

FARM Davis NO. 1

RIG. NO. 2


TOTAL DEPTH 3680'

COUNTY Graham
KANSAS

COMM. 10-21-74

COMP. 10-27-74

CONTRACTOR Murfin Drilling Company



CASING

20 10
15 8 5/8" @ 262' w/175 sx
12 6
13 5

ELEVATION

PRODUCTION D & A

FIGURES INDICATE BOTTOM OF FORMATIONS

220	Surface soil & sand
262	Shale
1285	Shale - sand
1837	Shale
1870	Anhydrite
2945	Lime & shale
3069	Lime
3440	Lime - shale
3680	Lime
3680	TD


RECEIVED
STATE CORPORATION COMMISSION
NOV 5 1974
CONSERVATION DIVISION
Wichita, Kansas

11/5/74

State of Kansas }
County of Sedgwick } ss:

I, James R. Daniels of the Murfin Drilling Company

upon oath state that the above and foregoing is a true and correct copy of the log of the Davis #1 well.



Subscribed and sworn to before me this 4th day of November 19 74

James R. Daniels
Barbara Cole
NOTARY PUBLIC

My Commission Expires: My Commission Expires Sept. 5, 1976