

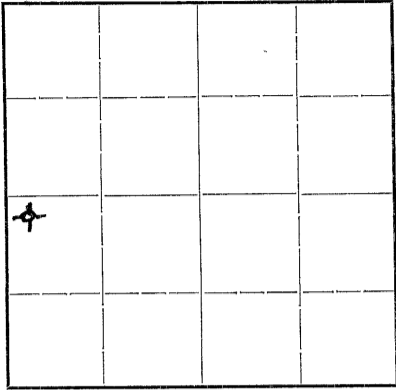
Give All Information Completely
Make Required Affidavit
Mail or Deliver Report to:
Conservation Division
State Corporation Commission
800 Bittling Building
Wichita, Kansas

15-065-00076-00-50
WELL PLUGGING RECORD

OR
FORMATION PLUGGING RECORD

Strike out upper line
when reporting plug-
ging off formations.

NORTH



Locate well correctly on above
Section Plat

Graham

County. Sec. 30 Twp. 7 Rge. (E) 22 (W)

Location as "NE 1/4 NW 1/4 SW 1/4" or footage from lines NW NW SW

Lease Owner. Wood River Oil & Refining Co., Inc.

Lease Name. Himes Well No. 1

Office Address. 501 KFH Building, Wichita, Kansas

Character of Well (completed as Oil, Gas or Dry Hole) Dry Hole

Date well completed. October 21 19 48

Application for plugging filed. October 25 19 48

Application for plugging approved. October 25 19 48

Plugging commenced. October 21 19 48

Plugging completed. October 21 19 48

Reason for abandonment of well or producing formation Dry

If a producing well is abandoned, date of last production None 19

Was permission obtained from the Conservation Division or its agents before plugging was com-
menced? Yes

Name of Conservation Agent who supervised plugging of this well M. A. Rives, Box 105, Hays, Kansas

Producing formation Arbuckle Depth to top 3873 Bottom Total Depth of Well 3930 Feet

Show depth and thickness of all water, oil and gas formations.

OIL, GAS OR WATER RECORDS


CASING RECORD

Formation	Content	From	To	Size	Put In	Pulled Out
Lansing	---	3489 DF	3683 DF	8-5/8"	247'	-0-
Kansas City	---	3513	3517			
Kansas City	---	3554	3559			
Kansas City	Slight Show	3633	3636			
Kansas City	Slight Show	3638	3640			
Arbuckle	---	3928 DF				

Describe in detail the manner in which the well was plugged, indicating where the mud fluid was placed and the method or methods used in introducing it into the hole. If cement or other plugs were used, state the character of same and depth placed, from.....feet to.....feet for each plug set.

Filled with mud to 247'. Set plug at 247' with 15 sax cement. Filled hole with mud to 20'. Set plug at 20' and cemented with 10 sax cement.

10/30/48



(If additional description is necessary, use BACK of this sheet)

Correspondence regarding this well should be addressed to Wood River Oil & Refining Co., Inc.

Address 501 KFH Building, Wichita, Kansas

STATE OF Kansas, COUNTY OF Sedgwick, ss.

R. H. Love

(employee of owner) or (owner)

being first duly sworn on oath, says: That I have knowledge of the facts, statements, and matters herein contained and the log of the above-described well as filed and that the same are true and correct. So help me God. WOOD RIVER OIL & REFINING CO., INC.

(Signature) By: R. H. Love

501 KFH Building, Wichita, Kansas

(Address)


SUBSCRIBED AND SWORN TO before me this 29th day of October, 19 48

Ruth H. Glascock

Notary Public.

My commission expires May 12, 1951

19-927



Company: Wood River Oil & Refining Co., Inc.
 Contractor: Glenn R. Nye Drilling Co.
 Commenced: 10/8/48
 Completed: 10/21/48
 Elevation:

Farm: Himes #1
 Location: NW NW SW
 30-7-22
 Graham County
 Casing Record:
 246' 8-5/8" set at 246'

(Figures below indicate bottoms)

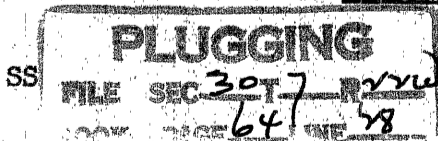
surface soil & clay	50
sand	130
shale	170
sand & shale	246
shale & clay	750
sand & shale	850
shale & sand	1105
sand	1160
shale & sand streaks	1170
shale & sand	1240
sand & red bed	1370
sand--red	1495
sand-red	1580
red bed & shale	1815
anhydrite	1850
shale & red bed	1930
shale & red bed	2135
shale & shells	2270
shale & shells	2515
shale & shells	2590
shale & shells	2610
shale & lime	2725
shale & lime	2835
shale & lime	2890
shale & lime	2940
shale & lime	3030
shale & lime	3120
shale & lime	3140
lime & shale	3185
shale	3230
shale	3245
shale & lime	3315
lime & shale	3370
lime & shale	3425
lime & shale	3470
lime & shale	3495
lime & shale	3535
lime & shale	3570
lime	3595
lime	3635
lime	3670
lime & shale	3700
lime & shale	3740
lime & shale	3780
shale & lime	3815
lime & shale	3873
arbuckle, lime	3890
lime	3924
lime	3930 T.D.

I hereby certify that this is a true and correct log of the above described well as shown by the drilling reports.

GLENN R. NYE DRILLING COMPANY

By: (s) Glenn R. Nye

STATE OF KANSAS)
 County of Ellis)



10/30/48

Subscribed and sworn to before me, a Notary Public, in and for said County and State this 25 day of Oct., 1948.

(s) N.M.A. Toep, Jr.
 Notary Public

My commission expires 10/14/52.