

Two (2) copies of this form shall be filed with the Kansas Corporation Commission, 200 Colorado Derby Building, Wichita, Kansas 67202, within thirty (30) days after the completion of a well, regardless of how the well was completed.

F        Attach separate letter of request if the information is to be held confidential. If confidential, only file one copy. Information on Side One will be of public record and Side Two will then be held confidential.

Applications must be made on dual completion, commingling, salt water disposal, injection and temporarily abandoned wells.

C  Attach one copy only wireline logs (i.e. electrical log, sonic log, gamma ray neutron log, etc.). (Rules 82-2-105 & 82-2-125) KCC# (316) 263-3238.

LICENSE # 5313 EXPIRATION DATE 6-30-83  
 OPERATOR F & M Oil Co., Inc. API NO. 15-065-21,716-00-00  
 ADDRESS 422 Union Center COUNTY Graham  
Wichita, KS 67202 FIELD         
 \*\* CONTACT PERSON R. D. Messinger PROD. FORMATION         
 PHONE (316) 262-2636

PURCHASER        LEASE ENDOWMENT  
 ADDRESS        WELL NO. 'A' #1  
       WELL LOCATION NE SW NE  
       1650 Ft. from North Line and  
1650 Ft. from East Line of  
the NE (Qtr.) SEC 2 TWP 7S RGE 23W (W)

DRILLING Abercrombie Drilling, Inc.  
 CONTRACTOR 801 Union Center  
 ADDRESS Wichita, KS 67202  
 PLUGGING Abercrombie Drilling, Inc.  
 CONTRACTOR 801 Union Center  
 ADDRESS Wichita, KS 67202

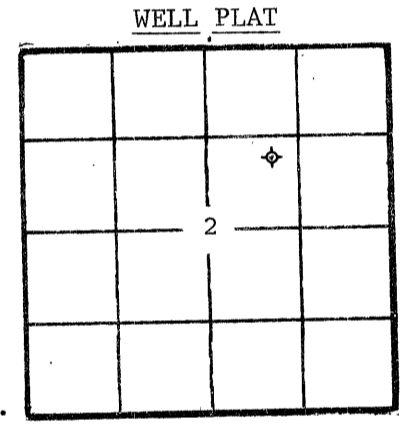
TOTAL DEPTH 3910' PBD None  
 SPUD DATE 12/07/82 DATE COMPLETED 12/14/82  
 ELEV: GR 2425' DF 2427' KB 2430'

DRILLED WITH (CABLE) (ROTARY) (AIR) TOOLS.  
 DOCKET NO. OF DISPOSAL OR REPRESSURING WELL BEING USED TO DISPOSE OF WATER FROM THIS LEASE       

Amount of surface pipe set and cemented 241.57' DV Tool Used? None

THIS AFFIDAVIT APPLIES TO: (Circle ONE) - Oil, Gas, Shut-in Gas, (Dry) Disposal, Injection, Temporarily Abandoned, OWWO. Other       

ALL REQUIREMENTS OF THE STATUTES, RULES AND REGULATIONS PROMULGATED TO REGULATE THE OIL AND GAS INDUSTRY HAVE BEEN FULLY COMPLIED WITH.



(Office Use Only)  
 KCC   
 KGS   
 SWD/REP   
 PLG.

A F F I D A V I T

R. D. Messinger, being of lawful age, hereby certifies that:


I am the Affiant, and I am familiar with the contents of the foregoing Affidavit. The statements and allegations contained therein are true and correct.

R. D. Messinger  
 (Name)

SUBSCRIBED AND SWORN TO BEFORE ME this 30th day of December, 19 82.

MY COMMISSION EXPIRES: 12-24-84

Shirley A. Gallegos  
 (NOTARY PUBLIC)  
 Shirley A. Gallegos



The person who can be reached by phone regarding any questions concerning this information.

RECEIVED  
 JAN 10 1983  
 CONSERVATION DIVISION  
 Wichita, Kansas  
 1-10-83

SIDE TWO

OPERATOR F & M Oil Co., Inc.

LEASE ENDOWMENT 'A' #1

ACO-1 WELL HISTORY (E)

SEC. 2 TWP. 7S RGE. 23W (W)

FILL IN WELL INFORMATION AS REQUIRED: WELL NO.

Show all important zones of porosity and contents thereof; cored intervals, and all drill-stem tests, including depth interval tested, cushion used, time tool open, flowing and shut-in pressures, and recoveries.

SHOW GEOLOGICAL MARKERS, LOGS RUN, OR OTHER DESCRIPTIVE INFORMATION.

FORMATION DESCRIPTION, CONTENTS, ETC.	TOP	BOTTOM	NAME	DEPTH
Check if no Drill Stem Tests Run.				
Sand & Shale	0	1258	SAMPLE TOPS:	
Shale & Sand	1258	1943		
Sand & Shale	1943	2075	Anhydrite	2076(+ 354)
Anhydrite	2075	2110	B/Anhydrite	2110(+ 320)
Sand & Shale	2110	2520	Topeka	3447(-1017)
Shale	2520	2601	Heebner	3651(-1221)
Shale & Lime	2601	2878	Toronto	3677(-1247)
Shale	2878	3075	Lansing	3693(-1263)
Shale & Sand	3075	3255	B/KC	3887(-1457)
Shale & Lime	3255	3438	RTD	3910(-1480)
Lime & Shale	3438	3607		
Shale & Lime	3607	3700	Electric Log	Tops:
Lime & Shale	3700	3775	Anhydrite	2074(+ 356)
Shale & Lime	3775	3830	B/Anhydrite	2105(+ 325)
Lime & Shale	3830	3910	Topeka	3450(-1020)
Rotary Total Depth	3910		Heebner	3655(-1225)
			Toronto	3679(-1249)
			Lansing	3695(-1265)
			B/KC	3889(-1459)
			LTD	3916(-1486)

If additional space is needed use Page 2, Side 2

Report of all strings set—surface, intermediate, production, etc. CASING RECORD (New) or (Used)

Purpose of string	Size hole drilled	Size casing set (in O.D.)	Weight lbs/ft.	Setting depth	Type cement	Sacks	Type and percent additives
Surface	12 1/4"	8 5/8"	24#	248.57'	Common	170	2% gel, 3% c.c.

LINER RECORD

PERFORATION RECORD

Top, ft.	Bottom, ft.	Sacks cement	Shots per ft.	Size & type	Depth interval

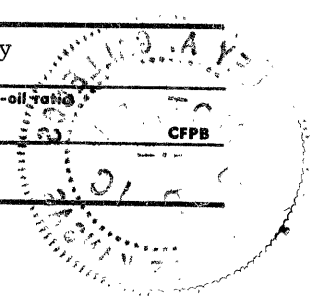
TUBING RECORD

Size	Setting depth	Packer set at

ACID, FRACTURE, SHOT, CEMENT SQUEEZE RECORD

Amount and kind of material used	Depth interval treated

Date of first production	Producing method (flowing, pumping, gas lift, etc.)	Gravity
Estimated Production -I.P.	Oil bbls.	Gas MCF %
Disposition of gas (vented, used on lease or sold)	Water %	Gas-oil ratio bbls.
	Perforations	



15-065-21716-00-00

CONTRACTORS WELL LOG

OPERATOR:	F & M Oil Co., Inc.
CONTRACTOR:	Abercrombie Drilling, Inc.
WELL NAME:	Endowment 'A' #1
LOCATION:	NE SW NE, Sec. 2-7S-23W Graham County, Kansas
SPUD DATE:	12/07/82
COMPLETION DATE:	12/14/82

0	1258	Sand & Shale
1258	1943	Shale & Sand
1943	2075	Sand & Shale
2075	2110	Anhydrite
2110	2520	Sand & Shale
2520	2601	Shale
2601	2878	Shale & Lime
2878	3075	Shale
3075	3255	Shale & Sand
3255	3438	Shale & Lime
3438	3607	Lime & Shale
3607	3700	Shale & Lime
3700	3775	Lime & Shale
3775	3830	Shale & Lime
3830	3910	Lime & Shale
3910		Rotary Total Depth

Spud hole @ 3:45 p.m., 12/07/82. Drilled 251' of a 12 1/4" hole. Ran 6 jts. of 8 5/8" 24# casing (tally 241.57') set @ 248.57' and cemented with 170 sx. Common, 2% gel, 3% c.c. Cement did circ. Plug was down @ 9:30 p.m., 12/07/82.

3910' TD. Set 1st plug @ 2100' with 20 sx. Set 2nd plug @ 1350' with 100 sx. Set 3rd plug @ 250' with 40 sx. Set 4th plug @ 40' Sol. Bridge with 10 sx. 10 sx. in Rathole. 50-50 posmix, 6% gel, 3% c.c. Plug was down @ 5:30 a.m., 12/14/82.

SAMPLE TOPS:

Anhydrite	2076'
B/Anhyd.	2110'

STATE OF KANSAS        )  
                                  ) SS  
COUNTY OF SEDGWICK )

Jack L. Partridge, Vice President of Abercrombie Drilling, Inc., does hereby state that the above and foregoing is a true and correct copy of the log of the Endowment 'A' #1, NW SW NE, Sec. 2-7S-23W, Graham County, Kansas.

ABERCROMBIE DRILLING, INC.


BY: \_\_\_\_\_  
Jack L. Partridge, Vice Pres.

Subscribed and sworn to before me, a Notary Public, in and for the aforesaid county and state, as of this 20th day of December, 1982.

*Elizabeth G. Terry*  
Elizabeth G. Terry  
Notary Public  
STATE OF KANSAS

JAN 10 1983  
CONSERVATION DIVISION  
Wichita, Kansas

1-10-83



My commission expires 7-13-85