

TYPE

AFFIDAVIT OF COMPLETION FORM

ACO-1 WELL HISTORY

Compt. _____

SIDE ONE

Two (2) copies of this form shall be filed with the Kansas Corporation Commission, 200 Colorado Derby Building, Wichita, Kansas 67202, within thirty (30) days after the completion of a well, regardless of how the well was completed.

F Attach separate letter of request if the information is to be held confidential. If confidential, only file one copy. Information on Side One will be of public record and Side Two will then be held confidential.

Applications must be made on dual completion, commingling, salt water disposal, injection and temporarily abandoned wells.

C Attach one copy only wireline logs (i.e. electrical log, sonic log, gamma ray neutron log, etc.). (Rules 82-2-105 & 82-2-125) KCC# (316) 263-3238. ___ No Log


LICENSE # 5313 EXPIRATION DATE 6-30-83
OPERATOR F & M OIL CO., INC. API NO. 15-065-21,740 -00-00
ADDRESS 422 Union Center COUNTY Graham
Wichita, Kansas 67202 FIELD ---
** CONTACT PERSON R. D. Messinger PROD. FORMATION ---
PHONE (316)262-2636

PURCHASER ----- LEASE Wood "B"
ADDRESS ----- WELL NO. 1
----- WELL LOCATION SE NE NW

DRILLING Union Drilling Co., Inc. 990Ft. from North Line and
CONTRACTOR ADDRESS 422 Union Center 2310Ft. from East Line of (E)
Wichita, Kansas 67202 the NW (Qtr.) SEC 3 TWP 7S RGE 23WW).

PLUGGING Union Drilling Co., Inc. (Office Use Only)
CONTRACTOR ADDRESS 422 Union Center KCC [check]
Wichita, Kansas 67202 KGS [check]

TOTAL DEPTH 3935' PBTD -----
SPUD DATE 5-31-83 DATE COMPLETED 6-9-83
ELEV: GR 2433' DF 2440' KB 2443'



SWD/REP
PLG. [check]

DRILLED WITH (~~SABER~~) (ROTARY) (~~AKK~~) TOOLS.

DOCKET NO. OF DISPOSAL OR REPRESSURING WELL BEING USED TO DISPOSE OF WATER FROM THIS LEASE -----

Amount of surface pipe set and cemented 336' w/200 DV Tool Used? None

THIS AFFIDAVIT APPLIES TO: (Circle ONE) - Oil, Gas, Shut-in Gas, Dry Disposal, Injection, Temporarily Abandoned, OWWO. Other _____

ALL REQUIREMENTS OF THE STATUTES, RULES AND REGULATIONS PROMULGATED TO REGULATE THE OIL AND GAS INDUSTRY HAVE BEEN FULLY COMPLIED WITH.

A F F I D A V I T


R. D. Messinger, being of lawful age, hereby certifies that:

I am the Affiant, and I am familiar with the contents of the foregoing Affidavit. The statements and allegations contained therein are true and correct.

[Signature of R. D. Messinger]
(Name)

SUBSCRIBED AND SWORN TO BEFORE ME this 20th day of June, 1983.

[Signature of Shirley A. Gallegos]
(NOTARY PUBLIC)
Shirley A. Gallegos



COMMISSION EXPIRES: 12-24-84

** The person who can be reached by phone regarding any questions concerning this information

*** IF HOLE IS PLUGGED A THIRD COPY IS NEEDED. FOR INJECTION OR DISPOSAL FOUR COPIES ARE NEEDED.

RECEIVED
STATE CORPORATION COMMISSION
JUN 29 1983
6-29-83
CONSERVATION DIVISION
Wichita, Kansas

FILL IN WELL INFORMATION AS REQUIRED: WELL NO. 1

Show all important zones of porosity and contents thereof; cored intervals, and all drill-stem tests, including depth interval tested, cushion used, time tool open, flowing and shut-in pressures, and recoveries.

SHOW GEOLOGICAL MARKERS, LOGS RUN, OR OTHER DESCRIPTIVE INFORMATION.

FORMATION DESCRIPTION, CONTENTS, ETC.	TOP	BOTTOM	NAME	DEPTH
<p>Check if no Drill Stem Tests Run.</p> <p>DST#1 3726-3750', 30-45-60-45, wk blow thruout, rec 25' mud w/few oil spots, IFP 31-31#, ISIP 1120#, FFP 31-31#, FSIP 1014#.</p> <p>DST#2 3757-3782', 30-45-60 -45, wk blow, rec 45' mud w/oil spks, IFP 31-31#, ISIP 1109#, FFP 31-42#, FSIP 993#.</p> <p>DST#3 3815-3852', 30-45-30-30, wk blow died in 12" on 1st opn, no blow on 2nd opn, rec 10' mud, IFP 31-31#, ISIP 1035#, FFP 31-31#, FSIP 789#, BHT 100°.</p> <p>DST#4 3852-3900', 30-45-30-30, vry wk blow died in 18", rec 3' mud, IFP 53-53#, ISIP 63#, FFP 53-53#, FSIP 53#, BHT 100°.</p>			<p>Sample Tops:</p> <p>Anhydrite 2078 (+ 365) B/Anhydrite 2113 (+ 330) Topeka 3456 (-1013) Heebner 3663 (-1220) Toronto 3686 (-1243) Lansing 3702 (-1259) B/KC 3899 (-1456) RTD 3935 (-1492)</p> <p>Electric Log Tops:</p> <p>Anhydrite 2077 (+ 366) B/Anhydrite 2111 (+ 332) Topeka 3461 (-1018) Heebner 3664 (-1221) Toronto 3689 (-1246) Lansing 3708 (-1265) B/KC 3900 (-1457) LTD 3937 (-1494)</p>	
If additional space is needed use Page 2, Side 2				

Report of all strings set — surface, intermediate, production, etc. CASING RECORD (New) or (Used)

Purpose of string	Size hole drilled	Size casing set (in O.D.)	Weight lbs/ft.	Setting depth	Type cement	Sacks	Type and percent additives
Surface	12 1/4"	8-5/8"	22#	336'	common	200	2% gel, 3% CC

LINER RECORD

PERFORATION RECORD

Top, ft.	Bottom, ft.	Sacks cement	Shots per ft.	Size & type	Depth interval

TUBING RECORD		
Size	Setting depth	Packer set at

ACID, FRACTURE, SHOT, CEMENT SQUEEZE RECORD

Amount and kind of material used	Depth interval treated

Date of first production	Producing method (flowing, pumping, gas lift, etc.)	Gravity
Estimated Production -I.P.	Oil bbls.	Gas bbls.
Disposition of gas (vented, used on lease or sold)	Water % MCF	Gas-oil ratio CFPB
Perforations		

15-065-21740-00-00

CONTRACTOR'S WELL LOG

OPERATOR:	F & M OIL CO., INC.
CONTRACTOR:	Union Drilling Co., Inc.
LEASE NAME:	Wood "B" #1
LOCATION:	SE NE NW Section 3-7S-23W Graham County, Kansas
COMMENCED:	May 31, 1983
COMPLETED:	June 9, 1983

0	1130	Shale	Set 8-5/8" @ 336' w/200 sxs
1130	1650	Sand, Shale & Shells	common cement, 2% gel, 3% CC
1650	1800	Sand	
1800	2395	Shale	
2395	3935	Lime & Shale	
3935		RTD	

We certify that the above foregoing is a true and correct copy of the log on the Wood "B" #1, SE NE NW Section 3-7S-23W, Graham County, Kansas.

Union Drilling Co., Inc.

R. D. Messinger

 R. D. Messinger

STATE OF KANSAS)
) SS
 COUNTY OF SEDGWICK)


Subscribed and sworn to before me, a Notary Public, in and for the aforesaid County and State as of this 20th day of June, 1983.

My appointment expires:

12-24-84

Shirley A. Gallegos

 Shirley A. Gallegos
 Notary Public



RECEIVED
 STATE CORPORATION COMMISSION

JUN 29 1983

CONSERVATION DIVISION
 Wichita, Kansas

6-29-83