

STATE OF KANSAS
STATE CORPORATION COMMISSION
CONSERVATION DIVISION
200 Colorado Derby Building
Wichita, Kansas 67202

FORM CP-1
Rev. 6/4/84

WELL PLUGGING APPLICATION FORM
(File One Copy)

API NUMBER 15-065-22,430 0650 (of this well)
(This must be listed; if no API# was issued, please note drilling completion date.)

LEASE OPERATOR Black Diamond Oil, Inc. OPERATORS LICENSE NO. 7076

ADDRESS 1105 E. 30th, Hays, Kansas 67601 PHONE # (913)-625-5891

LEASE (FARM) Allen WELL NO. 1 WELL LOCATION C E/2 NE NE COUNTY Graham

SEC. 32 TWP. 7S RGE. 22 (~~E~~/~~W~~) TOTAL DEPTH 3855' PLUG BACK TD _____

Check One:

OIL WELL _____ GAS WELL _____ D & A X SWD or INJ WELL _____ DOCKET NO. _____

SURFACE CASING SIZE 8-5/8" SET AT 218' CEMENTED WITH 140 SACKS

CASING SIZE _____ SET AT _____ CEMENTED WITH _____ SACKS

PERFORATED AT _____

CONDITION OF WELL: GOOD _____ POOR _____ CASING LEAK _____ JUNK IN HOLE _____

OPERATOR'S SUGGESTED METHOD OF PLUGGING THIS WELL _____

(If additional space is needed use back of form)

IS WELL LOG ATTACHED TO THIS APPLICATION AS REQUIRED? Yes IS ACO-1 FILED? No
(If not, explain)

DATE AND HOUR PLUGGING IS DESIRED TO BEGIN 3:00 p.m. on 12-8-87

PLUGGING OF THIS WELL WILL BE DONE IN ACCORDANCE WITH K.S.A. 55-101 et seq AND THE RULES AND REGULATIONS OF THE STATE CORPORATION COMMISSION.

RECEIVED
STATE CORPORATION COMMISSION

NAME OF COMPANY REPRESENTATIVE AUTHORIZED TO BE IN CHARGE OF PLUGGING OPERATIONS _____

M. R. Halfhill PHONE # (913)-483-5345

DEC 11 1987
12/11/87
CONSERVATION DIVISION
Wichita, Kansas

ADDRESS P. O. Box 506, Russell, Kansas 67665-0506

PLUGGING CONTRACTOR Emphasis Oil Oeprations LICENSE NO. 750

ADDRESS P. O. Box 506, Russell, KS 67665-0506 PHONE # (913)-483-5345

PAYMENT WILL BE GUARANTEED BY OPERATOR OR AGENT SIGNED: _____

(Operator or Agent)

Kyle B. Branum

DATE: February 6, 1988

15-065-22430-00-00

EMPHASIS OIL OPERATIONS

P. O. BOX 506

RUSSELL, KS 67665

DRILLERS LOG

OPERATOR: Black Diamond Oil, Inc.
1105 E. 30th Street
Hays, Kansas 67601

CONTRACTOR: Emphasis Oil Operations
Box 506
Russell, KS 67665

LEASE: Allen

WELL #1

LOCATION: C E/2 NE NE
Section 32-7S-22W
Graham County, Kansas

LOGGERS TOTAL DEPTH: 3853'

ROTARY TOTAL DEPTH: 3855'

COMMENCED: 12/2/87

CASING: 8-5/8" @ 218' w/140 sks cement

ELEVATION: 2256' K.B.

COMPLETED: 12/8/87

STATUS: Dry Hole


DEPTHS & FORMATIONS

(All measurements from K.B.)

Top Soil, Sand Stks., Clay & Shale	221'	Red Bed	1879'
Shale & Sand Stks.	953'	Anhydrite	1909'
Dakota Sand	987'	Shale	3065'
Red Bed	1420'	Lime & Shale	3490'
Cedar Hills	1624'	Lime (R.T.D.)	3855'

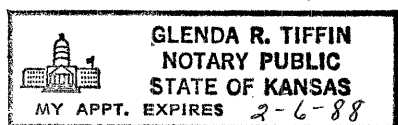
STATE OF KANSAS)
) ss
COUNTY OF RUSSELL)


Kyle B. Branum, of Emphasis Oil Operations, states that the above and foregoing is a true and correct log of the above captioned well, to the best of his knowledge.


Kyle B. Branum

Subscribed and sworn to before me on December 10, 1987.

My commission expires: February 6, 1988.




Glenda R. Tiffin, Notary Public

RECEIVED
DEC 11 1987

CONSERVATION DIVISION
Wichita, Kansas

12/11/87