

15-065-20215-00-00

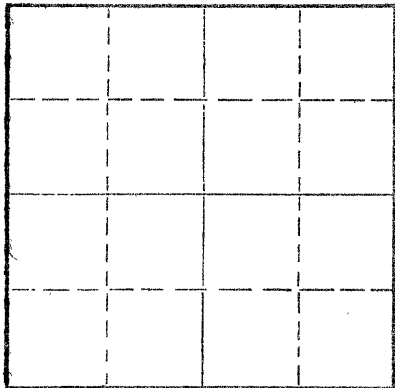
STATE OF KANSAS
STATE CORPORATION COMMISSION

Form CP-4

Give All Information Completely
Make Required Affidavit
Mail or Deliver Report to:
Conservation Division
State Corporation Commission
212 No. Market
Wichita, Kansas

WELL PLUGGING RECORD

NORTH



Locate well correctly on above
Section Plat

Graham County, Sec. 31 Twp. 7 Rge. 22 (E) W (W)

Location as "NE/CNW/SW" or footage from lines SE SE NW

Lease Owner Shields Oil Producers, Inc.

Lease Name Jones "A" Well No. 1

Office Address Shields Building, Russell, Kansas

Character of Well (completed as Oil, Gas or Dry Hole) Dry hole

Date well completed May 4, 19 69

Application for plugging filed May 4, 19 69

Application for plugging approved May 4, 19 69

Plugging commenced May 4, 19 69

Plugging completed May 4, 19 69

Reason for abandonment of well or producing formation Dry hole

If a producing well is abandoned, date of last production 19

Was permission obtained from the Conservation Division or its agents before plugging was commenced? Yes

Name of Conservation Agent who supervised plugging of this well Bill Nichol

Producing formation Depth to top Bottom Total Depth of Well 3, 890 Feet

Show depth and thickness of all water, oil and gas formations.

OIL, GAS OR WATER RECORDS

CASING RECORD

FORMATION	CONTENT	FROM	TO	SIZE	PUT IN	PULLED OUT
				8 5/8"	240'	Cmtd. w/200 sax

Describe in detail the manner in which the well was plugged, indicating where the mud fluid was placed and the method or methods used in introducing it into the hole. If cement or other plugs were used, state the character of same and depth placed, from feet to feet for each plug set.

Fill hole w/ heavy mud
Set bridge plug @ 1, 050'
Pump 100 sax cement on plug thru 4 1/2" drill pipe
Set bridge plug @ 275'
Pump 20 sax cement on plug thru 4 1/2" drill pipe
Fill hole w/ heavy mud
Set bridge plug @ 40' w/ 1 sax hulls on plug
Dump 10 sax cement on plug to cellar

RECEIVED
STATE CORPORATION COMMISSION
MAY 12 1969
CONSERVATION DIVISION
Wichita, Kansas

5/12/69

Name of Plugging Contractor Shields Drilling Co., Inc.
Address Shields Building, Russell, Kansas


STATE OF Kansas, COUNTY OF Russell, ss.
R. J. Shields (employee of owner) or (owner or operator) of the above-described

well, being first duly sworn on oath, says: That I have knowledge of the facts, statements, and matters herein contained and the log of the above-described well as filed and that the same are true and correct. So help me God.

(Signature) R. J. Shields
Shields Building, Russell, Kansas (Address)

SUBSCRIBED AND SWORN TO before me this 9th day of May, 19 69

My commission expires May 26, 1971 Notary Public.



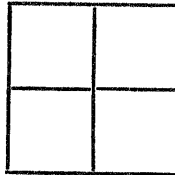
Shields

15-065-20215-00-00
Russell, Kansas

WELL LOG

Operator: Shields Oil Producers, Inc.
Well: Jones "A" #1
Commenced: April 25, 1969
Completed: May 4, 1969
Contractor: Shields Drilling Co., Inc.

Well Description: SE SE NW
Sec. 31-7S-22W
Graham Co., Kansas



CASING RECORD		
Size	Run	Pulled
8 5/8"	240'	Cmtd. w/ 200 sax

Elevation: 2,250' RB

Treatment:

Production: D & A

Tops:		
Heebner		3,460'
Toronto		3,485'
Lansing-KC		3,504'
Cherty Marmaton		3,780'
Conglomerate		3,836'
Arbuckle		3,883'

..... Figures Indicate Bottom of Formations

Sand & rock	40'
Granite	65'
Shale	850'
Shale & redbed	1,870'
Anhydrite	1,905'
Shale & shells	2,480'
Shale & lime	3,385'
Lime	3,516'
Lime & chert	3,545'
Lime	3,890'

RECEIVED
STATE CORPORATION COMMISSION
MAY 12 1969
CONSERVATION DIVISION
Wichita, Kansas
5/12/69

NOTES

- DST #1 3,516' - 3,539' Tool open 1 hr. w/ good blow thruout. Recovered 1,145' salt water. IBHP-1,190#, IFP-68#, FFP-535#, FBHP-1,122#/30 min.
- DST #2 3,634' - 3,654' Tool open 1 hr. w/ weak blow for 11 min. Recovered 10' mud w/ few oil specks. IBHP-102#, IFP-51#, FFP-57#, FBHP-96#/30 min.
- DST #3 3,650' - 3,664' Tool open 1 hr. w/ weak blow for 5 min. Recovered 5' mud w/ few oil specks. IBHP-93#, IFP-42#, FFP-42#, FBHP-68#/30 min.