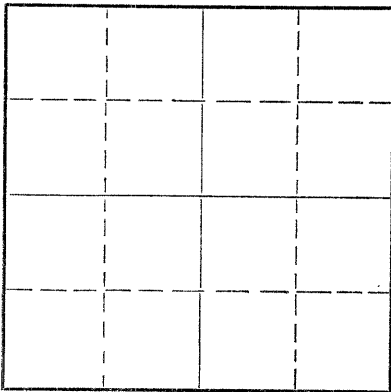


STATE OF KANSAS
STATE CORPORATION COMMISSION

Give All Information Completely
Make Required Affidavit
Mail or Deliver Report to:
Conservation Division
State Corporation Commission
800 Bitting Building
Wichita, Kansas

WELL PLUGGING RECORD

NORTH



Locate well correctly on above
Section Plat

Graham County. Sec. 32 Twp. 7 Rge. (E) 22 (W)
Location as "NE/CNW $\frac{1}{4}$ SW $\frac{1}{4}$ " or footage from lines NW SE SE
Lease Owner Morris Sitrin
Lease Name Morris Well No. 2
Office Address 910 Union Natl. Bank Bldg., Wichita, Ks.
Character of Well (completed as Oil, Gas or Dry Hole) Dry Hole
Date well completed 1-3-53 19
Application for plugging filed 1-3-53 19
Application for plugging approved 1-3-53 19
Plugging commenced 1-3-53 19
Plugging completed 1-3-53 19
Reason for abandonment of well or producing formation _____

If a producing well is abandoned, date of last production _____ 19
Was permission obtained from the Conservation Division or its agents before plugging was commenced? Yes

Name of Conservation Agent who supervised plugging of this well Eldon Petty
Producing formation _____ Depth to top _____ Bottom _____ Total Depth of Well 3787 Feet
Show depth and thickness of all water, oil and gas formations.

OIL, GAS OR WATER RECORDS

CASING RECORD

FORMATION	CONTENT	FROM	TO	SIZE	PUT IN	PULLED OUT
				8 5/8	122	0

Describe in detail the manner in which the well was plugged, indicating where the mud fluid was placed and the method or methods used in introducing it into the hole. If cement or other plugs were used, state the character of same and depth placed, from _____ feet to _____ feet for each plug set.

Set 1st plug @ 120, 1/2 sack hulls, 15 sacks cement. Set 2nd plug @ 40, 1/2 sack hulls, 10 sacks cement.

(If additional description is necessary, use BACK of this sheet)

Name of Plugging Contractor Murfin Drilling Co.
Address 910 Union Natl. Bank Bldg., Wichita, Ks.



STATE OF Kansas, COUNTY OF Sedgwick, ss.
W. R. Murfin (employee of owner) or (owner or operator) of the above-described well, being first duly sworn on oath, says: That I have knowledge of the facts, statements, and matters herein contained and the log of the above-described well as filed and that the same are true and correct. So help me God.

(Signature) W.R. Murfin
Wichita, Ks.
(Address)

SUBSCRIBED AND SWORN TO before me this 30th day of January, 19 53

My commission expires 6-4-55

24-2675-5 2-52-20M




WELL LOG 15-065-02497-00-00

COMPANY Morris Sitrin
FARM Morris NO. 2

SEC. 32T. 7 R. 22W
LOC. NW SE SE

TOTAL DEPTH 3787
COMM. 12-19-52 COMP. 1-3-53
SHOT OR TREATED
CONTRACTOR Murfin Drilling Co.
ISSUED



CASING

20	10
15	8 122
12	6
13	5

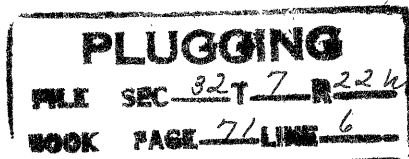
ELEVATION
PRODUCTION Dry

FIGURES INDICATE BOTTOM OF FORMATIONS

- 120 sand-shale
- 735 shale-shells
- 920 clayd-shells
- 1350 shale-shells
- 1810 red bed-sand
- 1845 Anhydrite
- 1977 shale
- 2479 lime-shale
- 2625 shale-shells
- 3460 shale-lime
- 3740 lime
- 3780 shale-lime
- 3787 Cong.

<u>Tops - R. B.</u>	
Lans.	3436
Cherty Congl.	3778
T.D.	3787

State of Kansas }
County of Sedgwick } ss:



I, W. R. Murfin of the Murfin Drilling Company
upon oath state that the above and foregoing is a true and correct copy of the log of the #2 Morris well.

W.R. Murfin

Subscribed and sworn to before me this 30th day of January 1953

My Commission Expires: 6-4-55

Helen Horine
NOTARY PUBLIC