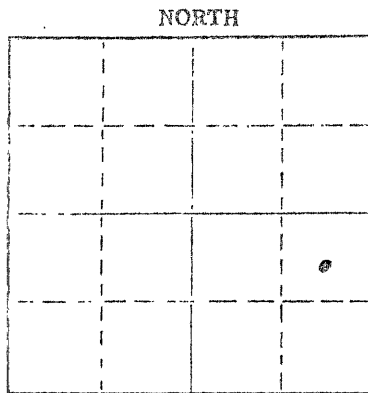


15-065-20817-00-50

STATE OF KANSAS
STATE CORPORATION COMMISSION
CONSERVATION DIVISION
P. O. BOX 17027
WICHITA, KANSAS 67217

FORM CP-4

WELL PLUGGING RECORD



Locate well correctly on above Section Plat

Graham County, Sec 33 Twp 7S R7, 22 (E) W (W)
Location as "NE/CNW/SW" or footage from lines C NE/4 SE/4
Lease Owner Bankoff Oil Company
Lease Name Morpew Well No. 1
Office Address P.O. Drawer 2479/Tulsa, OK 74101
Character of Well (completed as Oil, Gas or Dry Hole) Dry Hole
Date well completed 3-17 19 76
Application for plugging filed 3-17 19 76
Application for plugging approved 3-17 19 76
Plugging commenced 3-17 19 76
Plugging completed 3-17 19 76
Reason for abandonment of well or producing formation

If a producing well is abandoned, date of last production 19
Was permission obtained from the Conservation Division or its agents before plugging was commenced? YES

Name of Conservation Agent who supervised plugging of this well Leo Massey--Hays, KS
Producing formation Depth to top Bottom Total Depth of Well 3612 Feet
Show depth and thickness of all water, oil and gas formations.

OIL, GAS OR WATER RECORDS CASING RECORD

FORMATION	CONTENT	FROM	TO	SIZE	PUT IN	PULLED OUT
				8 5/8	212.50	NONE

Describe in detail the manner in which the well was plugged, indicating where the mud fluid was placed and the method or methods used in introducing it into the hole. If cement or other plugs were used, state the character of same and depth placed, from feet to feet for each plug set.

Plugged w/70 sacks 50/50 pozmix, 6% Gel, @ 885 ft.
20 sacks of 50/50 pozmix 6% Gel, @ 185 ft.
10 sacks of 50/50 pozmix, 6% Gel, w/plug & bridge @ 40 ft.
Job Completed @ 7:00 P.M. by Haliburton.


(If additional description is necessary, use BACK of this sheet)
Name of Plugging Contractor Allen Drilling Company
Address P.O. Box 1389/Great Bend, KS 67530

STATE OF Kansas COUNTY OF Barton ss.
Allen Drilling Company (employee of owner) or (owner or operator) of the above-described well, being first duly sworn on oath, says: That I have knowledge of the facts, statements, and matters herein contained and the log of the above-described well as filed and that the same are true and correct. So help me God.

(Signature) J. G. Bishop
P.O. Box 1389/Great Bend, KS 67530
(Address)

SUBSCRIBED AND SWORN TO before me this 29th day of March, 19 76

My commission expires 11-25-79
Lavelta M. Murnahan Notary Public.



RECEIVED
APR 10 1976
CONSERVATION DIVISION
WICHITA, KANSAS
4/19/76

15-065-20817-08-00

DRILLER'S WELL LOG

DATE COMMENCED: 3-13-76
DATE COMPLETED: 3-17-76

Bankoff Oil Company
Morpew #1
C NE/4 SE/4, Sec. 33-7S-22W
Graham County, Kansas

0- 734' Shale
734- 825' Sand
825-1320' Shale
1320-1525' Sand
1525-1804' Shale
1804-1828' Anhydrite
1828-2205' Shale
2205-3200' Shale & Lime
3200-3230' Shale
3230-3300' Lime
3300-3320' Shale
3320-3340' Lime
3340-3360' Shale
3360-3404' Lime
3404-3407' Shale
3407-3612' Lime
3612' TD

Elevations: 2185' K.B.
2179' G.L.

FORMATION DATA

Anhydrite 1804'
Heebner 3404'
Toronto 3430'
Lansing-KC 3445'
RTD 3612'

RECORDED
Graham County, Kansas

APR 19 1976

COMMISSION EXPIRES
Voluntarily

4/19/76

SURFACE PIPE:
Set 212.50 ft. 8 5/8", 28#
Used casing w/150 sacks
Common, 2% Gel, 3% cc.

PLUGGING:
Plugged w/70 sacks 50/50
Pozmix, 6% Gel, @ 885 ft.
20 sacks of 50/50 Pozmix,
6% Gel, @ 185 ft.
10 sacks of 50/50 Pozmix,
6% Gel, w/plug & bridge
@ 40 ft.
Job Completed @ 7:00 P.M.
by Haliburton.

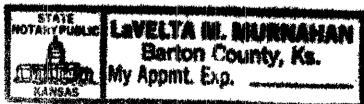
AFFIDAVIT

STATE OF KANSAS)
COUNTY OF BARTON) ss.

Glenn J. Bishop, of lawful age, does swear and state that the facts and statements herein contained are true and correct to the best of his knowledge.

Glenn J. Bishop

Subscribed and sworn to before me this 15th day of April 1976.



Loretta M. Murahan
(Notary Public)

My commission Expires: 11-25-79