

For KCC Use: 1-15-06  
Effective Date: 2  
District # 2  
SGA?  Yes  No

KANSAS CORPORATION COMMISSION  
OIL & GAS CONSERVATION DIVISION

Form C-1  
December 2002  
Form must be Typed  
Form must be Signed  
All blanks must be Filled

NOTICE OF INTENT TO DRILL

Must be approved by KCC five (5) days prior to commencing well

Expected Spud Date 1 11 06  
month day year

OPERATOR: License# 9913  
Name: Bullseye Petroleum, Inc. (and Ash Oil & Gas)  
Address: 15820 Plymouth  
City/State/Zip: Wichita, KS. 67230  
Contact Person: William Ash  
Phone: (316) 733-5280

CONTRACTOR: License# 33006  
Name: Ace Drill-N, Inc.

Well Drilled For:  Oil  Gas  OWWO  Seismic; # of Holes  Other  
 Enh Rec  Storage  Disposal  Other  
Well Class:  Infield  Pool Ext.  Wildcat  Other  
Type Equipment:  Mud Rotary  Air Rotary  Cable

If OWWO: old well information as follows:  
Operator: \_\_\_\_\_  
Well Name: \_\_\_\_\_  
Original Completion Date: \_\_\_\_\_ Original Total Depth: \_\_\_\_\_

Directional, Deviated or Horizontal wellbore?  Yes  No  
If Yes, true vertical depth: \_\_\_\_\_  
Bottom Hole Location: \_\_\_\_\_  
KCC DKT #: \_\_\_\_\_

RECEIVED  
KANSAS CORPORATION COMMISSION

JAN 06 2006

AFFIDAVIT

The undersigned hereby affirms that the drilling, completion and eventual plugging of this well will comply with K.S.A. 55 et. seq.

It is agreed that the following minimum requirements will be met:

1. Notify the appropriate district office **prior** to spudding of well;
2. A copy of the approved notice of intent to drill **shall be** posted on each drilling rig;
3. The minimum amount of surface pipe as specified below **shall be set** by circulating cement to the top; in all cases surface pipe **shall be set** through all unconsolidated materials plus a minimum of 20 feet into the underlying formation.
4. If the well is dry hole, an agreement between the operator and the district office on plug length and placement is necessary **prior to plugging**;
5. The appropriate district office will be notified before well is either plugged or production casing is cemented in;
6. If an ALTERNATE II COMPLETION, production pipe shall be cemented from below any usable water to surface within **120 days** of spud date.  
Or pursuant to Appendix "B" - Eastern Kansas surface casing order #133,891-C, which applies to the KCC District 3 area, alternate II cementing must be completed within 30 days of the spud date or the well shall be plugged. **In all cases, NOTIFY district office** prior to any cementing.

I hereby certify that the statements made herein are true and to the best of my knowledge and belief.

Date: 1/6/06 Signature of Operator or Agent: William Ash Title: V.P./Operations Mgr.

For KCC Use ONLY  
API # 15 - 077-21544-00-00  
Conductor pipe required NONE feet  
Minimum surface pipe required 200' feet per Alt.   
Approved by: DPW 1-10-06  
This authorization expires: 7-10-06  
(This authorization void if drilling not started within 6 months of approval date.)  
Spud date: \_\_\_\_\_ Agent: \_\_\_\_\_

Spot 115'N-85'E-52-SW  
150-NE 3/2 SW/4 Sec. 34 Twp. 31 S. R. 5  East  West  
775 feet from  N /  S Line of Section  
3875 feet from  E /  W Line of Section  
Is SECTION \_\_\_\_\_ Regular \_\_\_\_\_ Irregular?

(Note: Locate well on the Section Plat on reverse side)

County: Harper  
Lease Name: Nordhus-Drouhard Well #: 2  
Field Name: Spring Valley

Is this a Prorated / Spaced Field?  Yes  No  
Target Formation(s): Simpson

Nearest Lease or unit boundary: 660+  
Ground Surface Elevation: 1306 feet MSL

Water well within one-quarter mile:  Yes  No  
Public water supply well within one mile:  Yes  No

Depth to bottom of fresh water: 150  
Depth to bottom of usable water: 180

Surface Pipe by Alternate:  1  2  
Length of Surface Pipe Planned to be set: 200

Length of Conductor Pipe required: \_\_\_\_\_  
Projected Total Depth: 4700

Formation at Total Depth: SIMPSON ?

Water Source for Drilling Operations:  
 Well  Farm Pond Other stream/creek  
DWR Permit #: 20050339

(Note: Apply for Permit with DWR )

Will Cores be taken?  Yes  No  
If Yes, proposed zone: \_\_\_\_\_

Remember to:

- File Drill Pit Application (form CDP-1) with Intent to Drill;
- File Completion Form ACO-1 within 120 days of spud date;
- File acreage attribution plat according to field proration orders;
- Notify appropriate district office 48 hours prior to workover or re-entry;
- Submit plugging report (CP-4) after plugging is completed;
- Obtain written approval before disposing or injecting salt water.
- If this permit has expired (See: authorized expiration date) please check the box below and return to the address below.

Well Not Drilled - Permit Expired

Signature of Operator or Agent: \_\_\_\_\_  
Date: \_\_\_\_\_

Mail to: KCC - Conservation Division, 130 S. Market - Room 2078, Wichita, Kansas 67202

34  
31  
5W

**IN ALL CASES PLOT THE INTENDED WELL ON THE PLAT BELOW**

*Plat of acreage attributable to a well in a prorated or spaced field*

**If the intended well is in a prorated or spaced field, please fully complete this side of the form.** If the intended well is in a prorated or spaced field complete the plat below showing that the well will be properly located in relationship to other wells producing from the common source of supply. Please show all the wells and within 1 mile of the boundaries of the proposed acreage attribution unit for gas wells and within 1/2 mile of the boundaries of the proposed acreage attribution unit for oil wells.

API No. 15 - \_\_\_\_\_  
Operator: Bullseye Petroleum, Inc. and Ash Oil & Gas  
Lease: Nordhus-Drouhard  
Well Number: 2  
Field: Spring Valley

Number of Acres attributable to well: \_\_\_\_\_  
QTR / QTR / QTR of acreage: 150' NE - S/2 - SW/4

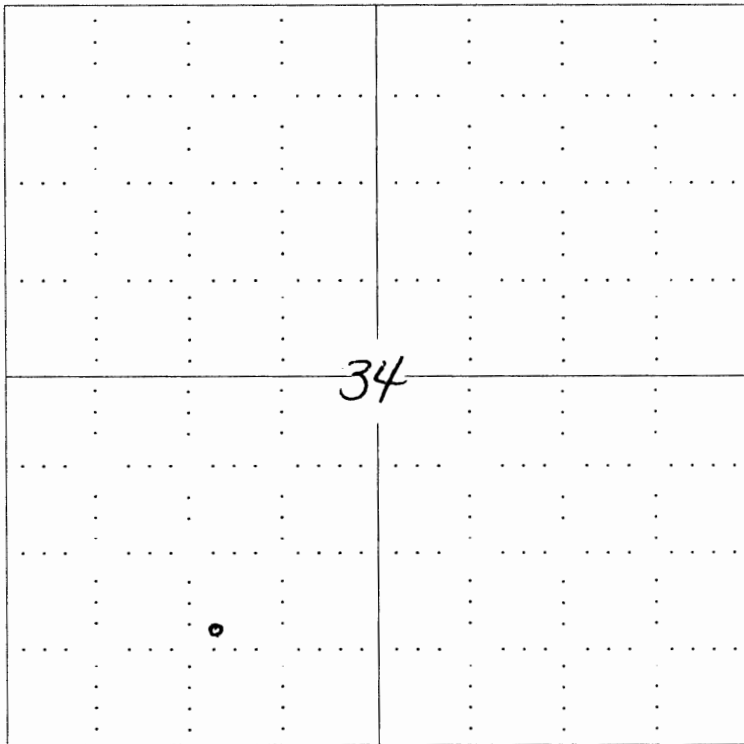
Location of Well: County: Harper  
775 feet from  N /  S Line of Section  
3875 feet from  E /  W Line of Section  
Sec. 34 Twp. 31 S. R. 5  East  West

Is Section:  Regular or  Irregular

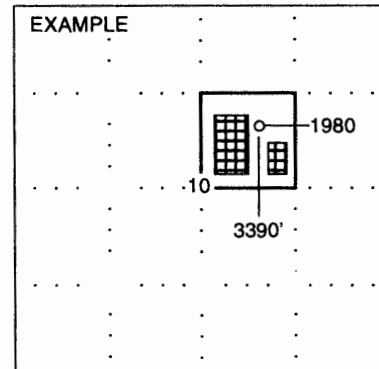
**If Section is Irregular, locate well from nearest corner boundary.**  
Section corner used:  NE  NW  SE  SW

**PLAT**

*(Show location of the well and shade attributable acreage for prorated or spaced wells.)  
(Show footage to the nearest lease or unit boundary line.)*



**RECEIVED**  
KANSAS CORPORATION COMMISSION  
JAN 06 2005  
CONSERVATION DIVISION  
WICHITA, KS



**NOTE: In all cases locate the spot of the proposed drilling location.**

**In plotting the proposed location of the well, you must show:**

1. The manner in which you are using the depicted plat by identifying section lines, i.e. 1 section, 1 section with 8 surrounding sections, 4 sections, etc.
2. The distance of the proposed drilling location from the section's south / north and east / west.
3. The distance to the nearest lease or unit boundary line.
4. If proposed location is located within a prorated or spaced field a certificate of acreage attribution plat must be attached: (CO-7 for oil wells; CG-8 for gas wells).

# KANSAS

CORPORATION COMMISSION

KATHLEEN SEBELIUS, GOVERNOR

BRIAN J. MOLINE, CHAIR

ROBERT E. KREHBIEL, COMMISSIONER

MICHAEL C. MOFFET, COMMISSIONER

January 10, 2006

Mr. William Ash  
Bullseye Petroleum, Inc.  
& Ash Oil & Gas  
15820 Plymouth  
Wichita, KS 67230

Re: Drilling Pit Application  
Nordhus-Drouhard Lease Well No. 2  
SW/4 Sec. 34-31S-05W  
Harper County, Kansas

Dear Mr. Ash:


District staff has inspected the above referenced location and has determined that the reserve pit shall be constructed **without slots**, the bottom shall be flat and reasonably level, and the free fluids must be removed. The fluids are to be removed from the reserve pit as soon as the Hutchinson Salt section has been drilled through and displacement of the fluids into the reserve pit has occurred. The fluids should be removed again within 72 hours after drilling operations have ceased.

**If production casing is set all completion fluids shall be removed from the working pits daily. NO completion fluids or non-exempt wastes shall be placed in the reserve pit.**

The fluids should be taken to an authorized disposal well. Please call the District Office at (316) 630-4000 when the fluids have been removed. Please file form CDP-5 (August 2004), Exploration and Production Waste Transfer, within 30 days of fluid removal. Conservation division forms are available through our office and on the KCC web site:  
[www.kcc.state.ks.us/conservation/forms](http://www.kcc.state.ks.us/conservation/forms).

**A copy of this letter should be posted in the doghouse along with the approved Intent to Drill.**  
If you have any questions or concerns please feel free to contact the undersigned at the above address.

Sincerely,



Kathy Haynes

Environmental Protection and Remediation Department

cc: Doug Louis