

TYPE

NOTICE OF INTENTION TO DRILL

C-1

TO BE FILED WITH THE STATE CORPORATION COMMISSION
PRIOR TO COMMENCEMENT OF WELL

API Number 15-121-20,318 -
(For office use only) 00-00


1. Operator AUTHORIZED OIL INC.

Starting Date 9-23-75

Address BOX 337 Wellsville, Kansas 66092

County Miami

2. Contractor H. L. Brady

Sec 9 Twp 17 S Rge 22 

Address Paola, Kansas

Spot Location SE of NW of SE

3. Type of Equipment: Rotary Cable Tool

Nearest Lease Line 1500 ft.

4. Well to be Drilled for: Oil Gas

Lease Name COOPER

Disposal Input Other

5. Depth of Deepest Fresh Water within 1 mile None ft.

6. Depth of Municipal Water Well within 3 miles None ft.

7. Depth to Protect all Fresh Water 200 ft.

8. Amount of Surface Casing to be set 21 ft.

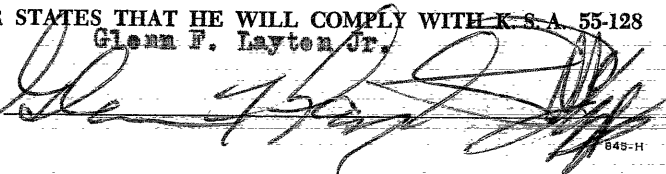
Est. Total Depth 705 ft.

9. Alternate No. 1 No. 2


REMARKS:

OPERATOR STATES THAT HE WILL COMPLY WITH K.S.A. 55-128

Glenn F. Layton Jr.

Signature of Operator 





**State Corporation Commission of Kansas
Conservation Division
P. O. Box 17027
Wichita, Kansas 67217**

RECEIVED
STATE CORPORATION COMMISSION
09-19-75
SEP 19 1975

CONSERVATION DIVISION
Wichita, Kansas

(IF PREFERRED, MAIL IN ENVELOPE)