

TYPE

NOTICE OF INTENTION TO DRILL

C-1
MI-1331

**TO BE FILED WITH THE STATE CORPORATION COMMISSION
PRIOR TO COMMENCEMENT OF WELL**

API Number 15-121-21,590
(For office use only) 00-00

1. Operator Pioneer Oil Co.
5013 Sycamore Dr.
Address Shawnee Mission, Kansas 66205

Starting Date 8-27-80

County Miami

2. Contractor Company Tools
Address Same

Sec 4 Twp 17 S Rge 22 ~~37~~ ^E

Spot Location SW 1/4 SW 1/4 NW 1/4

3. Type of Equipment: Rotary Cable Tool _____
4. Well to be Drilled for: Oil Gas _____
Disposal _____ Input _____ Other _____

150 FSL 750 FWL
Nearest Lease Line 150 ft.

5. Depth of Deepest Fresh Water within 1 mile 20 ft.
6. Depth of Municipal Water Well within 3 miles None ft.
7. Depth to Protect all Fresh Water 200 ft.
8. Amount of Surface Casing to be set 60 ft.
9. Alternate No. 1 _____ No. 2



Lease Name Pioneer Oil Co.


Well No. 2

Est. Total Depth 700 ft.

REMARKS:

OPERATOR STATES THAT HE WILL COMPLY WITH K. S. A. 55-128

Signature of Operator PIONEER OIL COMPANY
D. J. Loggins  



State Corporation Commission of Kansas
Conservation Division
245 North Water
Wichita, Kansas 67202

RECEIVED
MAY 19 1980
CONSERVATION DIVISION
Wichita, Kansas

(IF PREFERRED, MAIL IN ENVELOPE)