


TYPE

NOTICE OF INTENTION TO DRILL

C-1
MI-1331

**TO BE FILED WITH THE STATE CORPORATION COMMISSION
PRIOR TO COMMENCEMENT OF WELL**

API Number 15-121-20,814
(For office use only) 

1. Operator Donald L Johnson
R.R.1 Box 282
Address Osawatomie Kansas 66064

Starting Date 12-19-78

County Miami

2. Contractor Pioneer Oil Co.
5013 Sycamore Dr.
Address Shawnee Mission Ks. 66205

Sec 12 Twp 17 S Rge 22 E

Spot Location 570FWL 240FSL SW/4

3. Type of Equipment: Rotary Cable Tool

Nearest Lease Line 240 ft.

4. Well to be Drilled for: Oil Gas

Lease Name Ellis

Disposal Input Other

5. Depth of Deepest Fresh Water within 1 mile 20 ft.

6. Depth of Municipal Water Well within 3 miles none ft.

7. Depth to Protect all Fresh Water 200 ft.


8. Amount of Surface Casing to be set 50 ft.


9. Alternate No. 1 No. 2

Est. Total Depth 650 ft.

REMARKS:

OPERATOR STATES THAT HE WILL COMPLY WITH K. S. A. 53-128

Signature of Operator Donald L Johnson
By Charles Gage 



State Corporation Commission of Kansas
Conservation Division
245 North Water
Wichita, Kansas 67202

RECEIVED
STATE CORPORATION COMMISSION
12-11-78
DEC 11 1978

CONSERVATION DIVISION
Wichita, Kansas

(IF PREFERRED, MAIL IN ENVELOPE)