


TYPE

NOTICE OF INTENTION TO DRILL

C-1
MI-1931

TO BE FILED WITH THE STATE CORPORATION COMMISSION
PRIOR TO COMMENCEMENT OF WELL

API Number 15-121-21,235
(For office use only) 

1. Operator Petroleum Production Corp.

Starting Date Dec. 20, 1979

Address 107 Crestview Dr. Paola, Ks. 66071

County ¹ Miami

2. Contractor Victor J. Leis Drilling

Sec 6 Twp 17 S Rge 22 E

Address Box 223, Yates Center, Kansas

Spot Location 500' S of N line & 50' E of N-S center line

3. Type of Equipment: Rotary Cable Tool

Nearest Lease Line 50 ft.

4. Well to be Drilled for: Oil Gas

Lease Name Harbison

Disposal Input Other

5. Depth of Deepest Fresh Water within 1 mile 25 ft.

Well No. NW 3

6. Depth of Municipal Water Well within 3 miles None ft.

7. Depth to Protect all Fresh Water 200 ft.



8. Amount of Surface Casing to be set 200 ft.


Est. Total Depth 750 ft.

9. Alternate No. 1 No. 2

REMARKS:

OPERATOR STATES THAT HE WILL COMPLY WITH K. S. A. 55-128

Signature of Operator  



State Corporation Commission of Kansas
Conservation Division
245 North Water
Wichita, Kansas 67202

12-12-79
RECEIVED
DEC 12 1979
WICHITA, KANSAS

(IF PREFERRED, MAIL IN ENVELOPE)