

TYPE OR PRINT

NOTICE OF INTENTION TO DRILL

C-1

15-065-20,063-00-00

TO BE FILED WITH THE STATE CORPORATION COMMISSION PRIOR TO COMMENCEMENT OF WELL



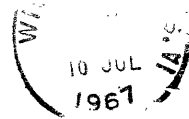
1. Operator Hinkle Oil Co. Address 1016 Union Center - Wichita
2. Lease name T011 Well No. 1 County Graham
3. Well Location SW SESE Sec. 15 Township 7S Range 25W
4. Well to be drilled 330 ft. from nearest lease line.
5. Drilling Contractor Abercrombie Address Wichita
6. Type of equipment: Rotary Cable Tool . Approx. date operation to begin 7-11- 1967.
7. Well to be drilled for Oil Gas Disposal Input Estimated Total Depth of Well 4000 ft.
8. Depth of deepest fresh water well within one mile of location 90 ft. If none exists, write NONE _____.
9. Ground elevation at location is approx. _____ ft. higher or _____ ft. lower than ground elevation at water well.
10. Depth of the deepest municipal water well within three miles of location _____ ft. If none exists, write NONE None.
11. Operator states that he will set surface pipe at least 25 ft. below all Tertiary or unconsolidated deposits and, taking into consideration differences in ground elevations, that the minimum depth necessary, to the best of his knowledge and belief, to protect all fresh water zones is 150 ft. and operator agrees to set surface pipe at this location to a depth of not less than 200 ft. Alternate 1 Alternate 2 .

REMARKS:

Signature of Operator

Hinkle Oil Co.
by Dixie Howell





**State Corporation Commission of Kansas
Conservation Division
500 Insurance Building
212 North Market
Wichita, Kansas 67202**

RECEIVED
STATE CORPORATION COMMISSION

JUL 11 1967
7-11-67
CONSERVATION DIVISION
Wichita, Kansas

(IF PREFERRED, MAIL IN ENVELOPE)